

Appendix B Scoping and Survey Summary

Master Plan Update
Philpott Lake
Scoping Report

U.S. Army Corps of Engineers
Wilmington District
December 2020

Philpott Master Plan Update

Scoping Study

December 2020

Prepared for:

DEPARTMENT OF THE ARMY

WILMINGTON DISTRICT, CORPS OF ENGINEERS

69 Darlington Avenue

Wilmington, NC 28404

DEPARTMENT OF THE ARMY

WILMINGTON DISTRICT, CORPS OF ENGINEERS

PHILPOTT LAKE

1058 Philpott Dam Road

Bassett, Virginia 24055-3890

Table of Contents

1	Introduction.....	1
1.1	Overview	1
1.2	Need for Master Plan Update.....	1
1.3	Project Study Area	2
1.4	Purpose of this Report	2
2	Scoping Process	3
2.1	Agency, Organizations, and Local Representative Scoping.....	3
2.1.1	Comments.....	3
2.2	Public Scoping.....	4
2.2.1	Comments.....	4
2.3	Website	5
2.4	Online Survey	5
3	Conclusion	6
3.1	Next Steps	6
4	Appendices	7
	Appendix A: List of agencies, organizations, and local representatives, as well as a list of call participants..	7
	Appendix B: Agency Scoping, Virtual Public Meeting Presentation	8
	Appendix C: Public Scoping, Virtual Public Meeting Comments	9
	Appendix D: On-Line Survey Summary of Responses.....	10

List of Figures

Figure 1: Study Area.....	2
---------------------------	---

Acronyms and Abbreviations

ER	Engineer Regulations
Lake	Philpott Lake
MP	Philpott Lake Master Plan Update
NEPA	National Environmental Policy Act
Project	Philpott Lake Project
USACE	United States Army Corps of Engineers, Wilmington District
PEA	Programmatic Environmental Assessment

1 Introduction

It is the goal of the United States Army Corps of Engineers, Wilmington District, (USACE) to fulfill their mission to,

“provide flood control for downstream communities while; producing clean hydroelectric power, offering safe and memorable outdoor recreation experiences, managing environmental resources, meeting downstream water flow requirements, and enhancing public awareness through educational outreach opportunities,”

The USACE will give substantial consideration to the input received during public involvement activities for the Philpott Lake Master Plan Update (MP).

1.1 Overview

USACE is updating the Philpott Lake Master Plan (MP). The MP is intended to serve as a comprehensive plan for land and recreational management, having a life span of approximately 20-25 years.

The current MP was last approved in 1982. Since that time, the usage trends at the various parks and recreational areas at Philpott Lake have changed to meet better the recreational needs of park users and the local community. Additionally, USACE policies, regulations, and land use management guidelines have been updated to provide land management guidance in the interest of good stewardship and continued sustainability.

Initially, the purpose of the Philpott Lake project (project) was flood control and electric power generation. Today, in addition to providing flood control and power generation, there are other associated project purposes, including the regulation of river flow for lake and river navigation, as well as the provision of public recreational opportunities. Since the last MP update in 1982, most of the approved plans in the previous update have been implemented, many were recreational- based. There has been a notable improvement of recreational venues, such as enhanced trail system connectivity, improved RV campsites facilities, and seasonal entertainment venues, offering music events that highlight local artists. Philpott Lake is a valued natural and cultural resource at both a local and regional scale.

In accordance with the National Environmental Policy Act (NEPA) and ER 200-2-2 , USACE initiated the environmental review process for the MP. A Programmatic Environmental Assessment (PEA) will be prepared to identify potential direct and indirect impacts associated with MP implementation. The PEA will evaluate the potential environmental effects of the MP update on the natural and socio-economic environment.

1.2 Need for Master Plan Update

The MP update will set the stage for how the project site’s natural resources and recreational opportunities will continue to be managed in the future. The MP update will serve as a comprehensive plan for future development, including land, water, and recreational area planning. An update to the MP is primarily needed to:

- Bring the MP into compliance with current USACE policies and regulations.
- Identify changes in usage trends to meet the needs of the community.
- Re-examine land classifications for future management purposes.

- Gain well-informed perspectives on ways to meet both short (5-10 years) and long-term (15-20 years) resource and land use goals and objectives.

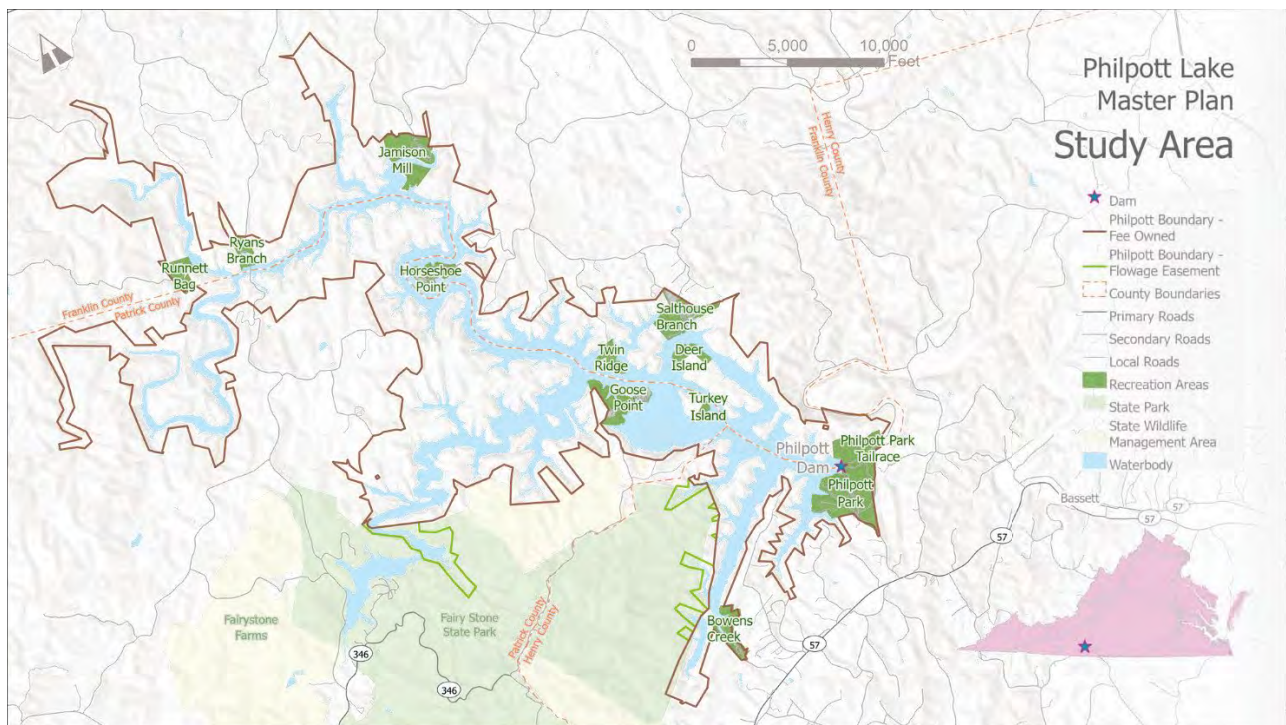
The MP guides the stewardship of natural, recreational, and cultural resources, as well as the provision of outdoor recreational facilities and opportunities to foster sustainable land management practices.

1.3 Project Study Area

Philpott Lake is located within the Roanoke River Basin, which is located in the southern part of Virginia and the northern part of North Carolina. It is bordered on the north by the watershed of the James River and on the west by the New River. The Smith River rises on the eastern slope of the Appalachian Mountains and flows in a southeastern direction until it joins the Dan River.

Philpott Lake spans 2,900 acres with a shoreline length of approximately 100 miles. Its land borders extend into Franklin, Henry, and Patrick Counties in Virginia. The Lake itself is surrounded by 6,424 acres of U.S. Army Corp of Engineers managed lands. Figure 1 shows the project and its surrounding land boundaries.

Figure 1: Study Area



1.4 Purpose of this Report

This report provides a summary of the project scoping process for the MP update. “Project Scoping” is a method for identifying key project factors to be assessed as part of the NEPA review and MP update. The benefit of conducting project scoping is that it provides an opportunity for government agencies, local officials, organizations, and the public to provide useful input that helps frame the MP update vision that will guide land use management in the future.

2 Scoping Process

As part of the initial phase of the environmental process for the project, two separate meetings were held on December 3, 2020; the first was the agency scoping meeting, and the latter was the public scoping meeting. The purpose of these meetings was to describe the MP update process and its purpose and provide an opportunity to discuss topics or issues that the agencies or public felt should be examined as part of the environmental analysis. Both meetings were held virtually, with supporting mapping and data visualization of the project site.

2.1 Agency, Organizations, and Local Representative Scoping

Agencies were invited by a formal letter to participate in the scoping process. The USACE sent out twenty-two scoping notification letters, which described the purpose of the update, the NEPA review that would be undertaken, and the date and time for the scheduled agency meeting. Agencies notified by letter were:

- Virginia Department of Wildlife Resources
- Virginia Department of Conservation and Recreation
- Franklin County Parks and Recreation
- County of Franklin, Virginia, County Administration
- Henry County Parks and Recreation
- County of Henry, Virginia, County Administration
- Martinsville-Henry County Tourism
- County of Patrick, Virginia, County Administration
- Dan River Association

A list of agencies, organizations, and local representatives that were sent scoping notification letters can be found in [Appendix A](#). There were 36 participants on the agency scoping meeting call.

An email meeting notification was also sent to to the same list of people on November 10, 2020. The notification included a copy of the scoping letter and meeting details.

The virtual agency meeting was held from 3:00 pm to 4:00 pm. It consisted of a PowerPoint presentation that included the purpose of the MP, up-to-date information on the project schedule, and USACE's environmental review process. A question-and-answer session was also included in the presentation, allowing participants to inquire about specific topics or recommend land management modifications given their innate understanding of the needs of the communities they serve.

Specific questions asked of the agencies and local representatives were:

- *What is your vision for Philpott Lake over the next 5-20 years?*
- *What issues are most important to you as we update our land management plan?*
- *What could be done to enhance resource management objectives?*

A copy of the presentation is provided in [Appendix B](#).

2.1.1 Comments

A summary of some of the key talking points is provided below.

- There may be opportunities for better representation of the heritage and cultural identity of Philpott Lake that could offer tangible links to the past while protecting and preserving cultural resources.
- In many instances, camping facilities have reached their maximum carrying capacity restricting the use of some of Philpott Lake's facilities and amenities.
- Consideration should be given to potential partnership opportunities with recreational outfitters providing bike rentals, fishing guides, boathouse rentals, yurts, etc.
- Preserving and protecting water quality should be addressed in the MP.
- Consideration should be given to expanding the trail system, especially single-use trails (equestrian, mountain bike, running & walking).
- Lack of parking at the marina during peak season is an ongoing concern.
- Consideration should be given to allowing more bank fishing.
- Opportunities to partner include the Jamison Mill Community Group.
- Consider expanding unique events at Philpott Lake, such as Concerts by Canoe.
- Grant opportunities should be pursued to fund improvements at Philpott Lake.

2.2 Public Scoping

A public scoping meeting was held on December 3, 2020. The USACE published a notice of the scoping meetings on the Philpott Lake webpage. A notice about the MP revision was also placed on the online reservations system, www.Recreation.gov, which notified recreational users who were making reservations for the upcoming season. The meeting was held virtually from 6:00 pm to 7:00 pm. A copy of the presentation is provided in [Appendix C](#).

The public meeting's objectives were similar to that of the agency meeting, which was to inform the public of the project and to receive their input on issues of importance in their communities. Specific questions asked of participants included the following:

- *What changes would you like to see at Philpott Lake over the next 5-20 years?*
- *What improvements would you like to see at Philpott Lake?*
- *What opportunities should be pursued for community partnership during the next stages of the project?*

There was a total of 23 participants on the public scoping call. Since the meeting was virtual, call-in participants were identified as "caller" and the total number of participants was recorded.

2.2.1 Comments

A summary of some of the key talking points is provided below.

- Improvements to the existing 21 docks are needed, especially for current landowners with adjacent property. Additionally, docks are needed at Horseshoe Point.
- Boat slips need to be improved to avoid damage to boats when used.
- Consideration should be given to increasing the number of day passes for locals and landowners that provide them access to the Lake. Granting local passes would ensure locals can visit the Lake during the busy season.

- The uniqueness of Philpott Lake can be partly attributed to its pristine beauty. No shoreline development is wanted, and improvement within the boundaries of the Lake should be weighed against the loss of natural resources.
- The campsites are at their maximum carrying capacity. As such, more camping facilities should be provided.
- Parking should be increased at Goose Point.
- Additional event planning is needed to provide more exposure to the unique happenings at the Lake, such as Concerts by Canoe.

2.3 Website

The Corps hosted a “Philpott Lake Master Plan Update” link on its webpage menu. The site went live on November 11, 2020, and includes a project information sheet describing the project, its purpose, and how and when the public could engage and be involved in the scoping process. The virtual meeting information, also posted on the website, provided an easily accessible way for the public to participate in the scoping meeting amidst COVID-19. A virtual tour was also posted on the site with points of reference and important park facility information.

<https://www.saw.usace.army.mil/Locations/District-Lakes-and-Dams/Philpott/Philpott-Lake-Master-Plan-Update/>

2.4 Online Survey

An online survey went live on November 11, 2020. The survey consisted of 23 questions aimed at understanding what natural resources and recreational facilities are most desirable from the community’s perspective. On average, the survey took 5-7 minutes to complete; 253 participants have provided their input via the survey at the time of this report.

<https://www.surveymonkey.com/r/PhilpottLakeMPSurvey1>

Findings from the survey are as follows:

- Most survey respondents live in Henry and Franklin Counties and 98% of all survey respondents have visited Philpott Lake. Most survey respondents travel 0-30 miles to visit Philpott Lake and take approximately 1-5 trips per year. While there, the majority of respondents spend a half day, with others staying a full day and even engaging in overnight camping.
- Most respondents have a strong interest in boating, fishing, swimming, kayaking, and spending time in nature. 70% of respondents have camped at Philpott Lake; more than 50% have stayed overnight at Goose Point and Salthouse Branch.
- More than half of survey respondents have visited the Marina, the Dam, Goose Point, and Salthouse Branch in the past 12 months. More than half have used the boat ramp, parking, swimming beach, and marina at Philpott Lake as a whole. 79% of survey respondents have utilized Philpott Lake’s boat ramps.
- In regards to USACE’s mission statement, 82% of respondents stated USACE has been very effective when they “offer safe and memorable outdoor recreation experiences,” 74% stated USACE has been very effective when they “manage environmental resources,” and 69% stated USACE has been very effective when they “meet downstream water flow requirements for

recreational purposes.” However, only 55% stated that USACE has been very effective when they “enhance public awareness through educational outreach opportunities.”

- Expanded boat ramp and dock facilities, improved boat ramp(s), rentable hand-powered watercraft (kayaks, paddleboards, etc.), expanded parking, and additional walking/hiking trails were the top expansions/additions survey respondents felt should be included at Philpott Lake. Other open-comment requests for amenities included more full hookup campsites (and more campsites in general), a restaurant/food vendor, waterfront campsites, improved marina parking, more tent camping locations, more day-use facilities, an additional marina, and allowing adjacent landowners access to their own small docks.
- A boat ramp, parking, fishing pier, swimming beach, and boat-in facilities (picnicking along the shoreline) were the top five requested amenities that should be expanded at Philpott Lake to accommodate future demand. If these additional amenities were provided, survey participants indicated a stronger interest in visiting Philpott Lake, ranging from more than one trip per week to one trip every 2-3 months, compared to their initial response of 1-5 trips per year based on current conditions.
- Additional information, such as demographic data and additional comments, is provided in the summary results.

A report of the summary results is provided in [Appendix D](#).

3 Conclusion

The purpose of the project scoping is to provide an opportunity for agencies, organizations, local representatives, and the public to engage in the project scoping process by providing their input regarding the future vision of Philpott Lake for generations to come. It is clear from the input received that Philpott Lake is a valued resource that offers a variety of recreational and camping activities predominately serving local and regional users. Its appeal is attributed mainly to its natural beauty, pristine setting, and cultural heritage.

3.1 Next Steps

USACE will continue to work closely with stakeholders at the various stages of project development. Agencies, organizations, local representatives, and the general public will have another opportunity to comment on the draft version of the Programmatic Environmental Assessment (PEA) and the MP in the Spring of 2021.

Comments received during the scoping phase of project development will be addressed globally in the draft MP. Where feasible and when consistent with the purpose of the MP, USACE will incorporate the input and suggestions provided through the scoping comments.

4 Appendices

Appendix A: List of agencies, organizations, and local representatives, as well as a list of call participants

Participated in Dec. 3,
2020 Scoping Meeting

	Agency Level	First Name	Last Name	Job Title	Email Address	Agency Name
	Federal	Chris	Powell	Operations Project Manager	christopher.c.powell@usace.army.mil	Philpott
	Federal	Brian	Stewart	Assistant Operations Project Manager	brian.w.stewart@usace.army.mil	Philpott
	State	Pete	Shula	Region 2 lands & Access Manager	pete.shula@dwr.virginia.gov	Virginia Department of Wildlife Resources, Region 2 Office
X	State	Kevin	Cox	Fairy Stone Farms WMA Manager	kevin.cox@dwr.virginia.gov	Virginia Department of Wildlife Resources, Region 2 Office
X	State	Scott	Smith	Regional Fisheries Manager	scott.smith@dwr.virginia.gov	Virginia Department of Wildlife Resources, Region 2 Office
X	State	George	Palmer	District Fisheries Biologist	george.palmer@dwr.virginia.gov	Virginia Department of Wildlife Resources, Region 2 Office
	State	Adam	Layman	Fairy Stone State Park Manager	adam.layman@dcr.virginia.gov	Virginia Department of Conservation and Recreation
X	Local	Paul	Chapman	Director of Franklin County Parks and Recreation	paul.chapman@franklincountyva.gov	Franklin County Parks and Recreation
X	Local	Matt	Ross	Outdoor Recreation Manager	matt.ross@franklincountyva.gov	Franklin County Parks and Recreation
	Local	Christopher	Whitlow	County Administrator	administration@franklincountyva.gov	County of Franklin Virginia
X	Local	Tim	Tatum	Blue Ridge District Supervisor	tim.tatum@franklincountyva.gov	County of Franklin Virginia
X	Local	David	Rotenizer	Director of Tourism	david.rotenizer@franklincountyva.gov	County of Franklin Virginia
X	Local	Roger	Adams	Director of Henry County Parks and Recreation	radams@co.henry.va.us	Henry County Parks and Recreation
X	Local	Tim	Hall	County Administrator	thall@co.henry.va.us	County of Henry Virginia
X	Local	Tim	Pace	Director of Engineering	tpace@co.henry.va.us	County of Henry Virginia
X	Local	Jim	Adams	Blackberry District Supervisor	jadams@co.henry.va.us	County of Henry Virginia
	Local	Sarah	Hodges	Director of Tourism	shodges@yesmartinsville.com	Martinsville-Henry County Tourism
X	Local	Beth	Stinnett	Tourism Assistant	bstinnett@yesmartinsville.com	Martinsville-Henry County Tourism
	Local	Geri	Hazelwood	County Administrator	ghazelwood@co.patrick.va.us	County of Patrick Virginia
	Local	Crystal	Harris	Smith River District Supervisor	dragonfly24185@yahoo.com	County of Patrick Virginia
	Local	Sandra	Puckett	Director of Tourism	spuckett@co.patrick.va.us	County of Patrick Virginia
X	Non-Governmental	Tiffany	Haworth	Executive Director	thaworth@danriver.org	Dan River basin Association
	Non-Governmental	Brian	Williams	Virginia Program Director	bwilliams@danriver.org	Dan River basin Association
X	Local	M.	Ward		mward@co.henry.va.us	County of Henry Virginia

Appendix B: Agency Scoping, Virtual Public Meeting Presentation



Project: Update the Master Plan for Philpott Lake

Agency Scoping Virtual Public Meeting

December 3, 2020



Community Engagement: How to Participate in our Virtual Meeting

- Please keep yourself on “**MUTE**” to ensure an uninterrupted meeting
- Please maintain professionalism and be courteous to others
- **Comments and Questions** (always open)
 - Use the “**CHAT**” feature throughout the presentation to ask questions
 - The presenters will monitor the chat and provide answers to questions during various open discussion times
- **Audio Participation** (during Q&A sessions)
 - Use the “**RAISE YOUR HAND**” feature if you’d like to verbally ask a question to the presenter
- **Email:** PHILPOTT@usace.army.mil with further questions



USACE Project Team

Tamara Murphy, PE – Civil Engineer, AE Coordinator Lead, USACE

Jeremy Overstreet – Biologist, USACE

Eric Schreckengost – Natural Resources Specialist, USACE

Carmen Boyette – Natural Resources Specialist, USACE

Michael Hosey – Conservation Specialist, USACE

Chris Powell – Operations Project Manager, Philpott Lake

Brian Stewart – Assistant Manager, Philpott Lake

David Connolly – Director of Public Affairs, US Army Special Operations Command

Jed Cayton – Public Affairs Specialist, Philpott Lake

Megan Hoover – Architect, USACE



Philpott Lake Mission

“To provide flood control for downstream communities while; producing clean hydroelectric power, offering safe and memorable outdoor recreation experiences, managing environmental resources, meeting downstream water flow requirements, and enhancing public awareness through educational outreach opportunities.”



Overview

The United States Army Corps of Engineers, Wilmington District, (USACE) is updating the Philpott Lake Master Plan (MP).

The MP update will set the stage for how the resources of the lake will continue to be managed in the future.



Overview (Continued)

The Master Plan Update Does Not Include:



Operational Management



Shoreline Use Permitting



Water Control Plan



Reason for the Master Plan Update

- To bring the MP into compliance with current USACE policies and regulations
- To identify changes in usage trends in order to meet the needs of the community
- Re-examine land classifications for future management purposes
- To gain well-informed perspectives on ways to meet both short (5-10 years) and long-term (20+ years) resource and land use goals and objectives



Purpose of the Meeting

- Invite **agencies** to participate in the scoping process and to provide input on the vision of the Philpott MP.
- Review the proposed MP update through the National Environmental Policy Act (NEPA) process.



The Master Plan Revision Process

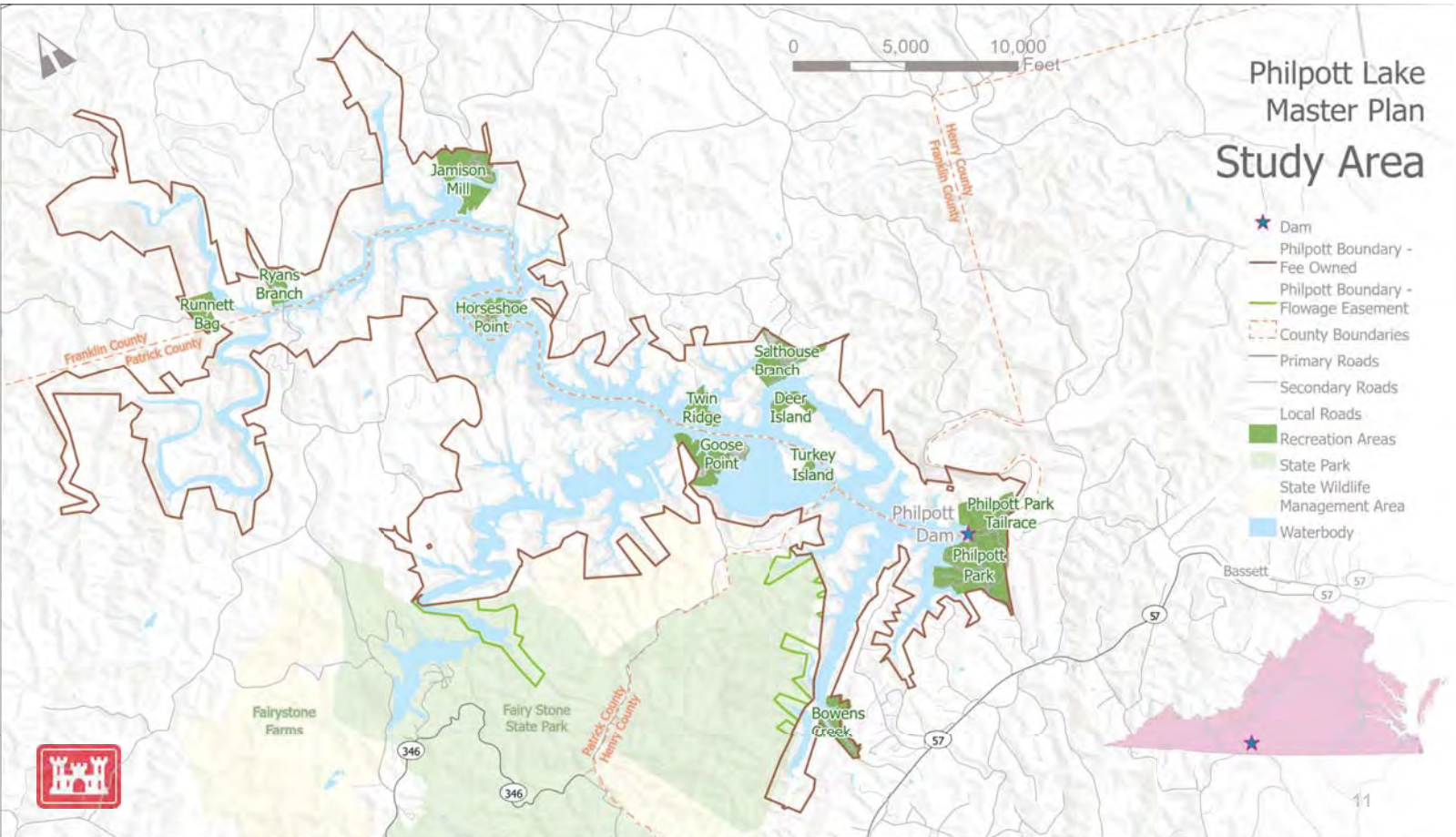


National Environmental Policy Act

USACE will be preparing a Programmatic Environmental Assessment in compliance with the National Environmental Policy Act of 1969 (as amended), the 2020 update to the Council on Environmental Quality (CEQ) guidelines (40 CFR parts 1500-1508), and the Engineer Regulation (ER) 200-2-2 Procedures for Implementing NEPA. The PEA will evaluate the potential environmental effects of the MP Update.



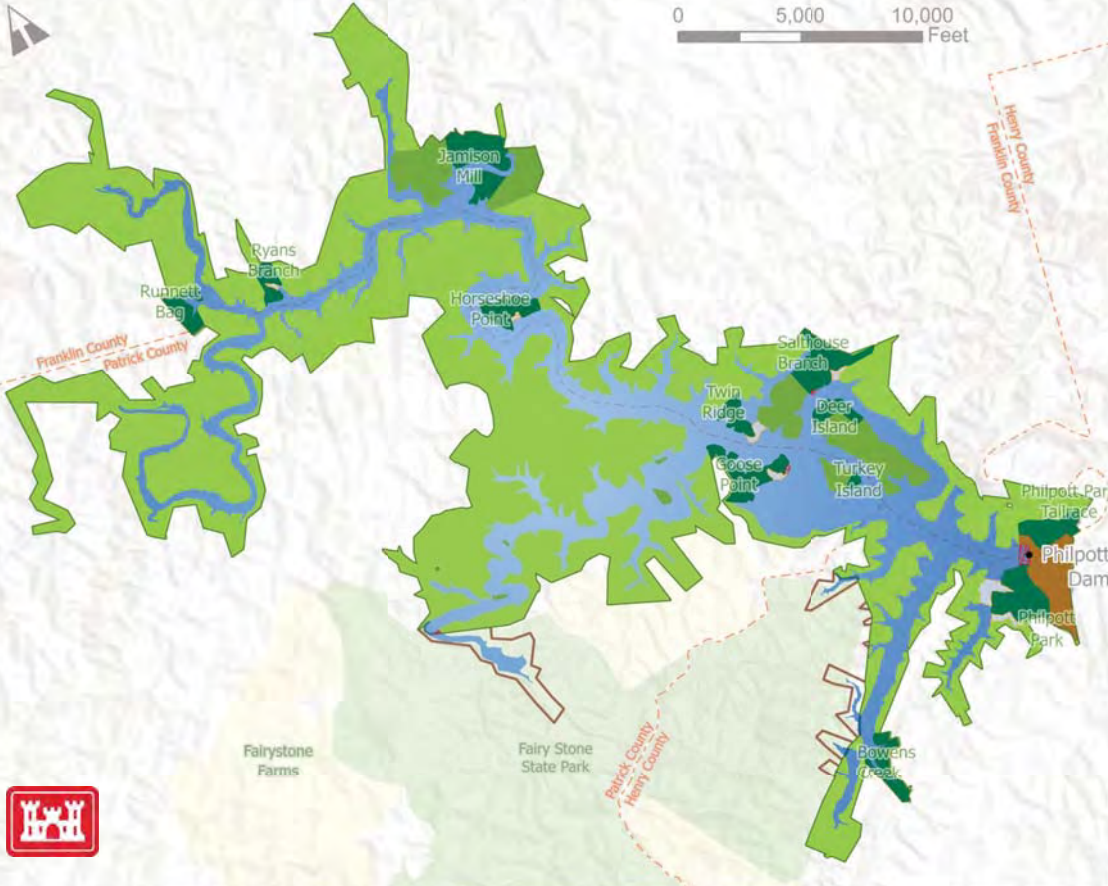
Philpott Lake Master Plan Study Area



Philpott Lake Master Plan

Land Classification

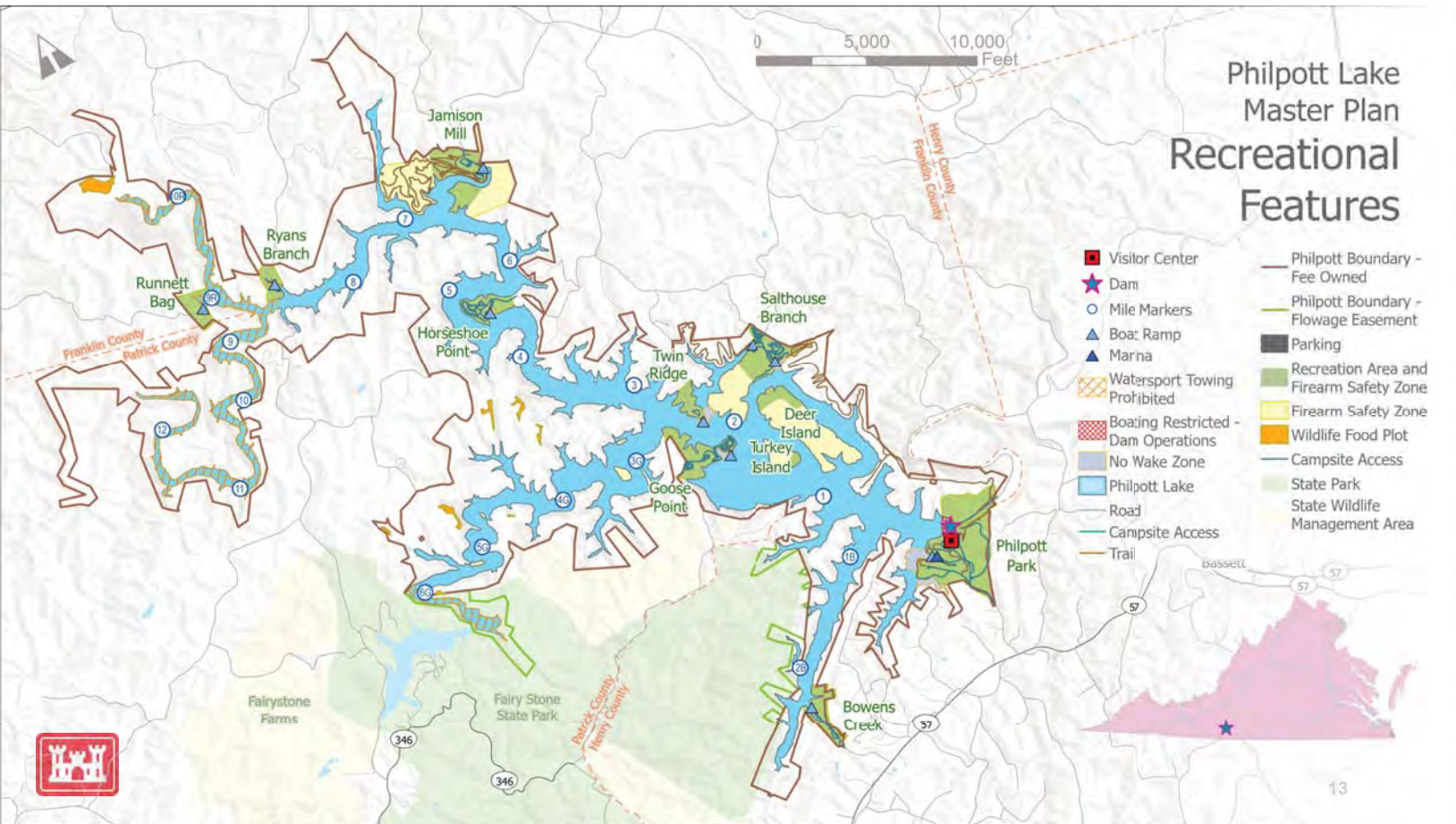
0 5,000 10,000 Feet



- High Density Recreation
- Project Operations
- Flowage Easement
- Multi Resource Management Lands:**
- Low Density Recreation
- No Hunting
- Low Density Recreation
- Wildlife Management
- Water Surface:**
- Open Recreation
- Restricted
- Designated No Wake



Philpott Lake Master Plan Recreational Features



Questions for Agencies

- What is your vision for Philpott Lake over the next 5-20 years?
- What issues are most important to you as we update our land management plan?
- What could be done to enhance resource management objectives?

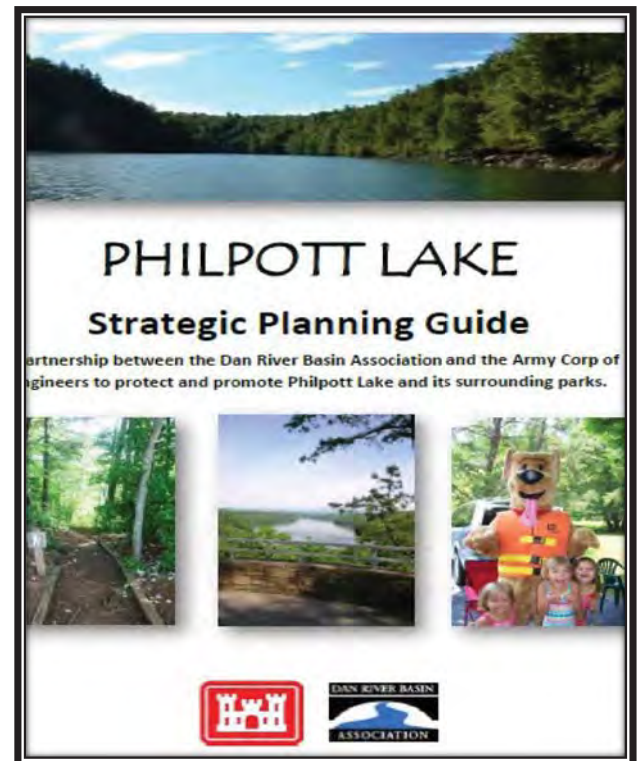


Partnerships to Meet Management Goals

Partnering is an essential tool that allows USACE to more effectively manage recreational and environmental resources

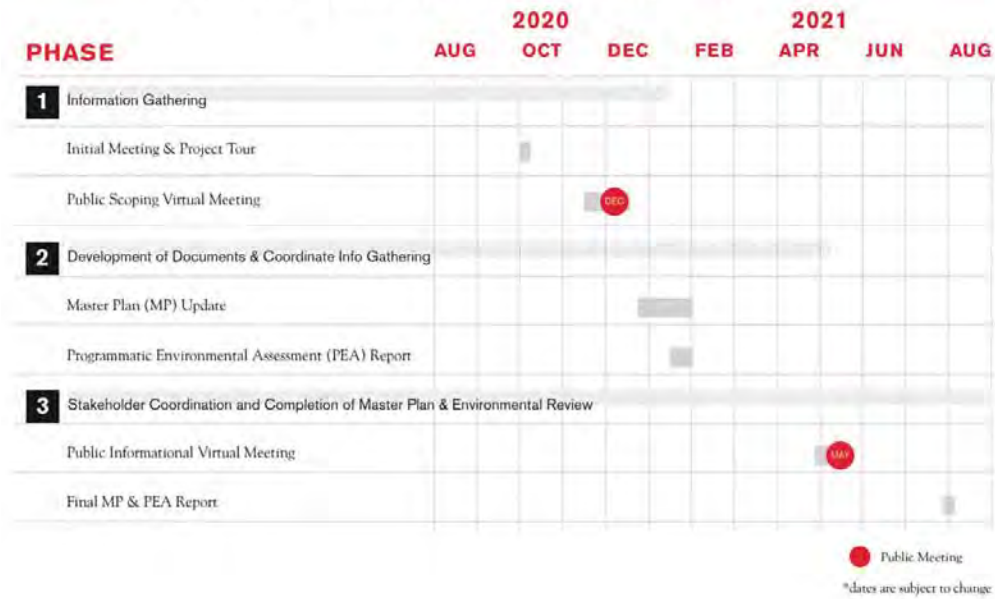
- Wildlife Management
- Promotion of Parks and Related Recreation
- Trail System Connectivity

What opportunities for partnerships should be pursued during the next stages of the project?



Project Schedule

PHILPOTT LAKE MASTER PLAN PROJECT SCHEDULE*




Ways to Participate

- Visit our Project Web Page
 - Review all project materials online: <https://www.saw.usace.army.mil/Locations/District-Lakes-and-Dams/Philpott/Philpott-Lake-Master-Plan-Update/>
- Attend our Virtual Public Meetings
 - *Meeting 1*: Inform the public of the Master Plan (MP) process and gather information about their perspectives on management needs and operations
 - *Meeting 2*: Facilitate a forum for the discussion of project related interests
- Provide Feedback in our Survey
 - Survey 1 is open November 19 - December 17, 2020 <https://www.surveymonkey.com/r/PhilpottLakeMPSurvey1>
- Participate in the Open Comment Period
 - 30-day review period (Summer 2021) for MP and Programmatic Environmental Assessment (PEA) documents



HELP US UPDATE THE PHILPOTT LAKE MASTER PLAN

VISIT OUR PROJECT WEBSITE	JOIN OUR VIRTUAL PUBLIC MEETING ON 12/3	TAKE OUR COMMUNITY SURVEY
<p>Visit the U.S. Army Corps of Engineers Washington District website to access all resources related to this master plan effort.</p> <p>https://www.usace.army.mil/locations/district-lakes-and-dams/philpott/</p> <p>OR</p> <p>Scan QR code with camera app or link directly to the project webpage.</p>  <p>Contact with us on Facebook to stay informed of project updates: @USACE/Washington</p>	<p>Time to submit from the comfort of your own home and join our WebEx call. We will provide an introduction on the master plan process and gather information from the public about your perspective of management needs and operations.</p> <p>December 3, 2020 1:00 - 3:00 PM (EST)</p> <p>Join WebEx Meeting https://usace.wednet.edu/joinme/philpottlake/20201203</p> <p>Access Code: 122 817 9051 Password: 202012/3</p> <p>To Join by Phone: +1 415 491 0091 US 7:00</p> 	<p>An online survey, located on Project Lake Master Plan Update's community priorities and performance, is available from Thursday, November 17, 2020 until Thursday, December 19, 2020.</p> <p>Take the Survey: https://www.surveymonkey.com/r/PhilpottLakeMPSurvey1</p> <p>OR</p> <p>Scan QR code with camera app or link directly to the survey.</p>  <p>The survey values feedback from customers to complete. Please take a few minutes to share your thoughts and concerns as your feedback will help the planning team with the master plan update.</p>

This project is brought to you by 





The Wilmington District of the U.S. Army Corps of Engineers (USACE) has commissioned CATLIN Engineers and Scientists (CATLIN) and its primary subcontractor Moffatt & Nichol (M&N) to update the Philpott Lake Master Plan.

Purpose of the Project
The purpose of this project is to update the Philpott Lake Master Plan and its utilization and management of project lands. The plan was last updated in 1982; this new update will follow USACE six-step planning process, while maintaining compliance with current USACE Master Plan regulations, policies and criteria. The master planning process will incorporate both agency and community input to devise the best long-term strategy.

Public Participation and Stakeholder Engagement
This planning process will involve key stakeholder participation across local, regional, and state agencies, and community members who live and work in the Philpott Lake area. It is the project team's intention to come to a consensus on not only updating the master plan, but also creating a plan which will be mutually beneficial to the agencies and community alike, while best serving the conservation of these project lands.

Master Plan Expected Outcomes
The Master Plan will provide guidance for the coordinated utilization and management of Philpott Lake's project lands. Additionally, the Master Plan will update the long-term land management goals and objectives and provide recommendations on outdoor recreational opportunities, management of environmental resources, and management of downstream river flow. The Master Plan will recommend a land classification approach for the administration and conservation of resources. Lastly, the Master Plan will update and revise, as needed, the associated design and feasible best management practices.

Involvement in the Process
As the master planning process evolves, there will be several opportunities for community input including two virtual meetings and an open-comment review period. The first virtual public scoping meeting will inform the general public of the master plan process and gather information from the general public about their perspective of management needs and operations. The second virtual public meeting will facilitate a forum for the discussion of project related

interests. The public will have the opportunity to review both the draft Master Plan and Programmatic Environmental Assessment (PEA) report and provide feedback during a 30-day review period on the project website. The plans will also be posted on the project website and copies will be available for review at the Philpott Lake Visitor Center and local libraries.

Schedule
The goal is to finalize the Philpott Lake Master Plan Update by late Summer, 2021. This master plan update, alongside the Programmatic Environmental Assessment (PEA) and Finding of No Significant Impact (FONSI) reports, will provide Philpott Lake staff long-term goals and objectives for land and the management of resources.

Contact Information
Please contact **Chris Powell, Operations Project Manager**, via email Christopher.Powell@usace.army.mil or by phone at 276-629-4512 ext. 8224 should you have any questions, comments, or concerns.



Ways to Stay Involved

Attend our Virtual Public Meetings:
The first Virtual Scoping Meeting will inform the general public of the master plan process and to gather information from the general public about their perspective of management needs and operations. The first Virtual Public Meeting will be held on Thursday, December 3, 2020 from 19:00 - 19:00 (EST) - 7:00 PM. To attend this meeting virtually, please visit here:
Meeting ID: 172 517 9630
Password: 2h005V7kx3

To join by Phone: +1 419 655 5001 US Toll

The second Virtual Public Meeting is tentatively scheduled for early Summer 2021. Other preliminary drafts of the Master Plan (MP) and Programmatic Environmental Assessment (PEA) have been reviewed by U.S. Army Corps of Engineers (USACE) and comments have been incorporated into the finalization of the USACE. This Virtual Public Meeting will facilitate a forum for the discussion of project related concerns. Please check back to the project webpage or follow us on Facebook.

Provide Feedback in the Philpott Lake Master Plan Update Survey 1

An online survey, including on Philpott Lake Master Plan Update community priorities and preferences, is available from Thursday, November 19, 2020 until Thursday, December 3, 2020. The survey takes less than ten minutes to complete. Please take a few minutes to share your thoughts and concerns as your feedback will help the planning team with the master plan update.

Get social!
Connect with us on social media by following USACE Wilmington on Facebook and Twitter.

Click the image to view more details about our upcoming public meetings and how to stay updated on the Philpott Master Plan



Submit comments or contact us here

PHILPOTT@usace.army.mil

Take a Virtual Tour of the Project Site

Integrating site visit photos with an ArcGIS Story Map, the project team created this interactive experience for all to virtually discover the many aspects of Philpott Lake.

Click here to take a virtual tour of the site.

<https://www.saw.usace.army.mil/Locations/District-Lakes-and-Dams/Philpott/Philpott-Lake-Master-Plan-Update/>



Project Website



**Questions and
Comments?**

PHILPOTT@usace.army.mil



Project: Update the Master Plan for Philpott Lake

Agency Scoping Virtual Public Meeting

December 3, 2020



Appendix C: Public Scoping, Virtual Public Meeting Comments



Project: Update the Master Plan for Philpott Lake

Stakeholder Scoping, Virtual Public Meeting

December 3, 2020



Community Engagement: How to Participate in our Virtual Meeting

- Please keep yourself on “**MUTE**” to ensure an uninterrupted meeting
- Please maintain professionalism and be courteous to others
- **Comments and Questions** (always open)
 - Use the “**CHAT**” feature throughout the presentation to ask questions
 - The presenters will monitor the chat and provide answers to questions during various open discussion times
- **Audio Participation** (during Q&A sessions)
 - Use the “**RAISE YOUR HAND**” feature if you’d like to verbally ask a question to the presenter
- **Email:** PHILPOTT@usace.army.mil with further questions



USACE Project Team

- Tamara Murphy, PE – Civil Engineer, AE Coordinator Lead, USACE
- Jeremy Overstreet – Biologist, USACE
- Eric Schreckengost – Natural Resources Specialist, USACE
- Carmen Boyette – Natural Resources Specialist, USACE
- Michael Hosey – Conservation Specialist, USACE
- Chris Powell – Operations Project Manager, Philpott Lake
- Brian Stewart – Assistant Manager, Philpott Lake
- David Connolly – Director of Public Affairs, US Army Special Operations Command
- Jed Cayton – Public Affairs Specialist, Philpott Lake
- Megan Hoover – Architect, USACE



Philpott Lake Mission

“To provide flood control for downstream communities while; producing clean hydroelectric power, offering safe and memorable outdoor recreation experiences, managing environmental resources, meeting downstream water flow requirements, and enhancing public awareness through educational outreach opportunities.”



Overview

The United States Army Corps of Engineers, Wilmington District, (USACE) is updating the Philpott Lake Master Plan (MP).

The MP update will set the stage for how the resources of the lake will continue to be managed in the future.



Overview (Continued)

The Master Plan Update Does Not Include:



Operational Management



Shoreline Use Permitting



Water Control Plan



Primary Goals of the Master Plan Update

- To identify changes in usage trends in order to meet the needs of the community
- Prescribe an overall land management plan that takes into consideration both short (5-10 years) and long-term (20+ years) resources and recreational facilities

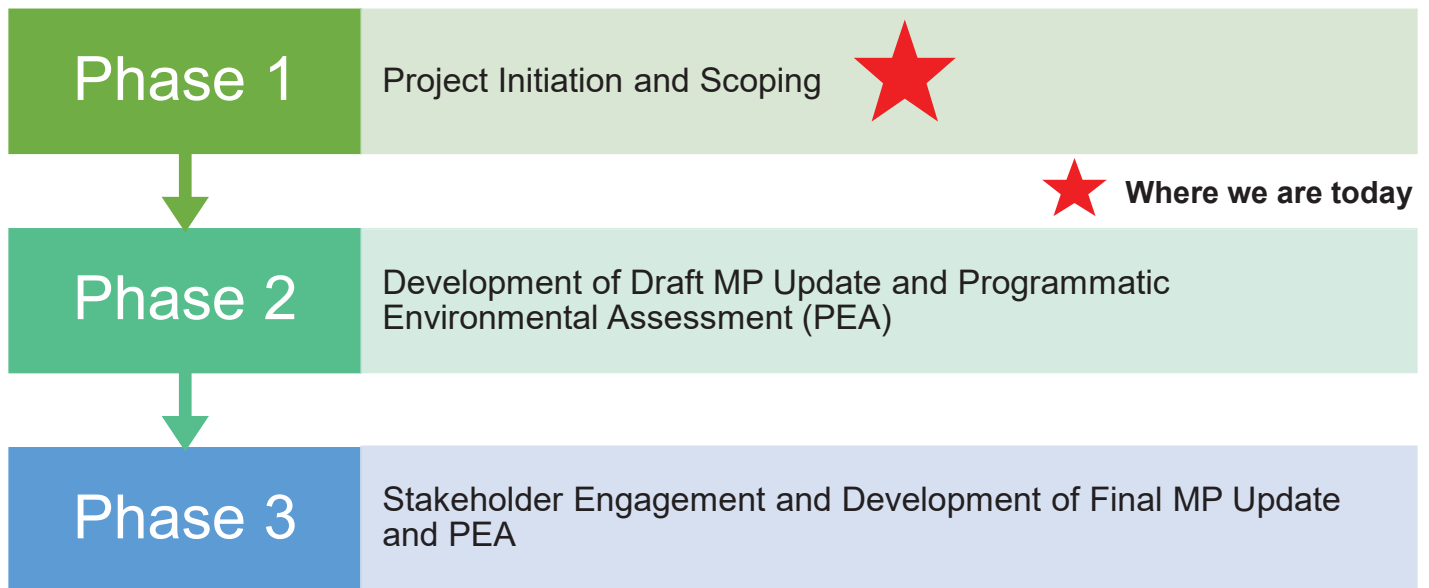


Purpose of the Meeting

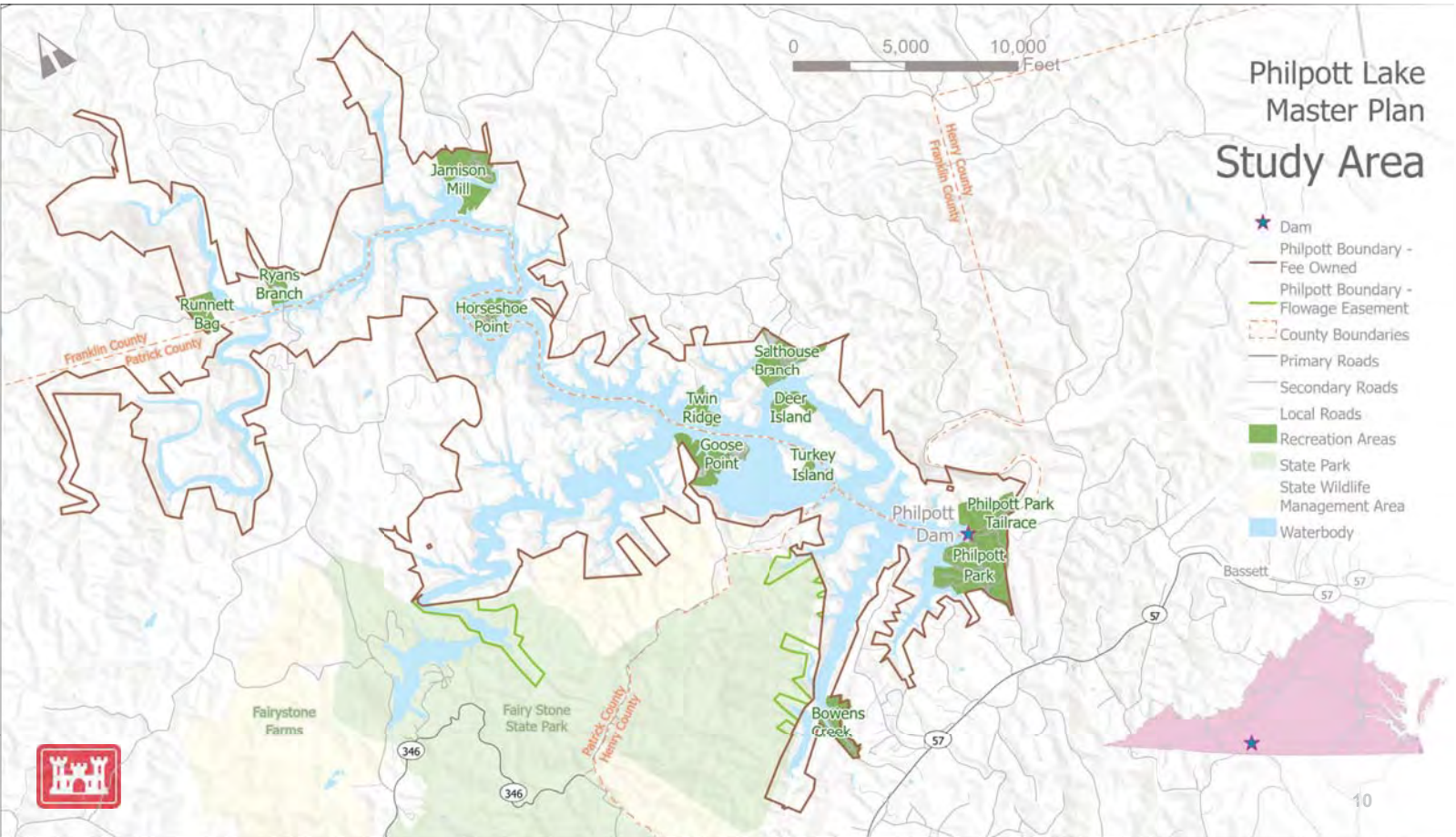
- Invite **stakeholders** to participate in the scoping process and to provide input on the vision of the Philpott MP.
- Review the proposed MP update through the National Environmental Policy Act (NEPA) process.



The Master Plan Update Process

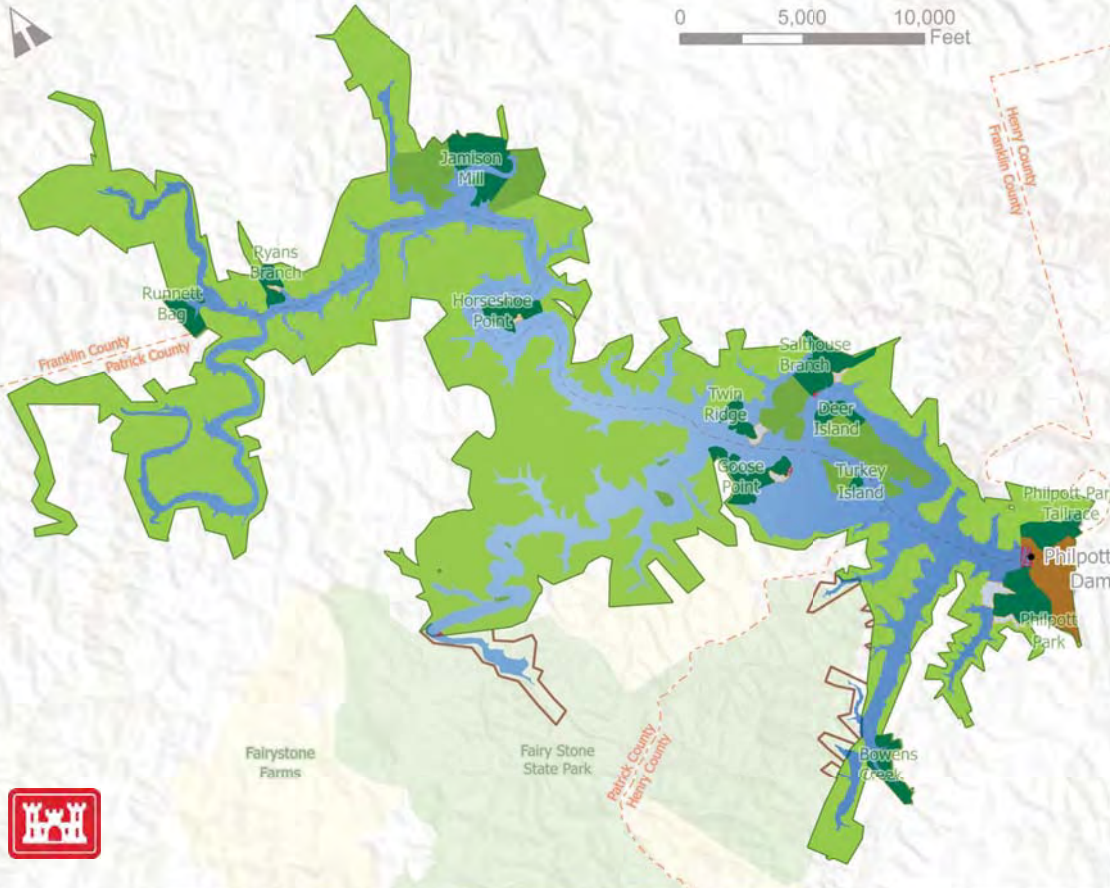


Philpott Lake Master Plan Study Area



Philpott Lake Master Plan

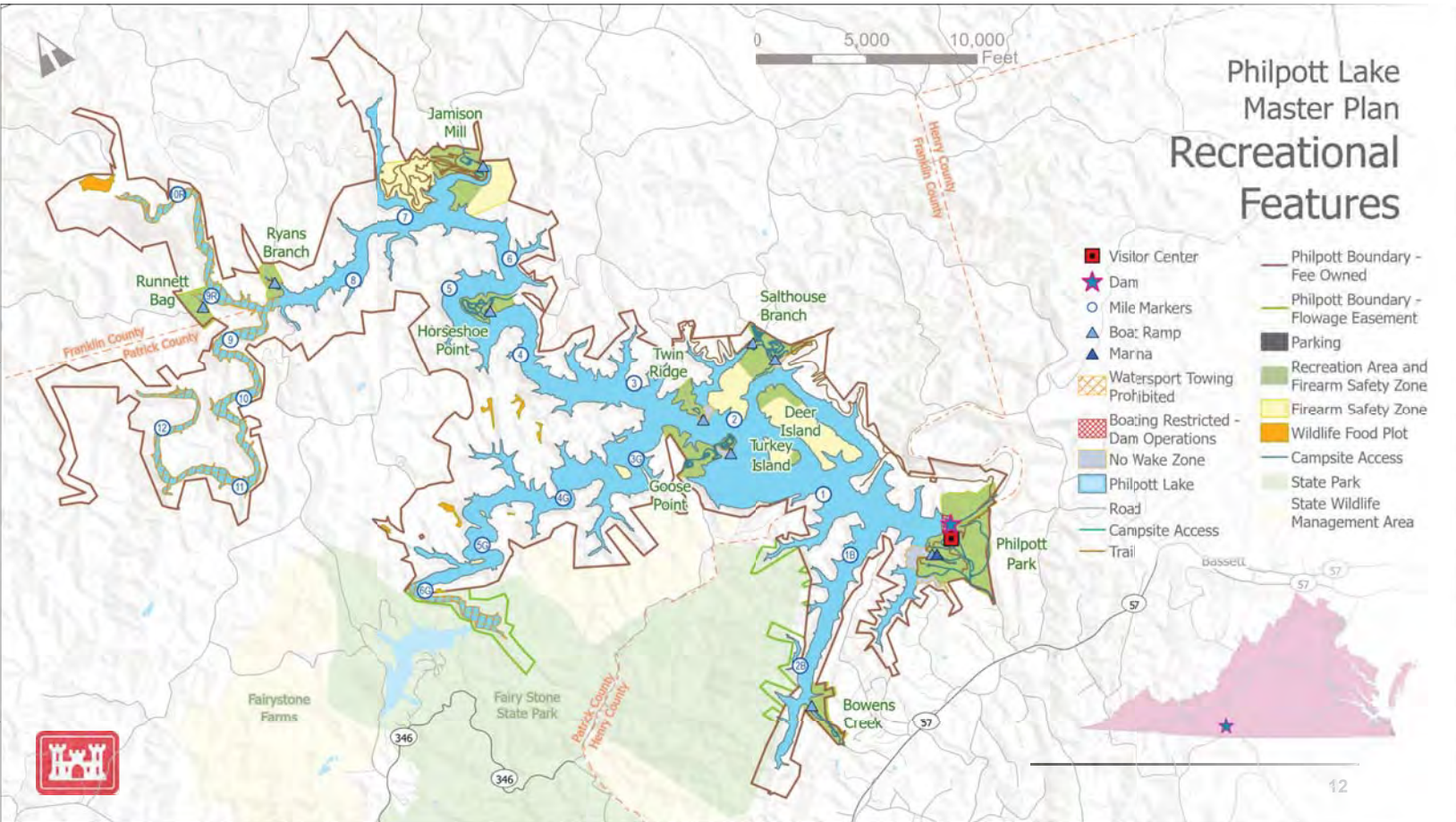
Land Classification



- High Density Recreation**
- Project Operations**
- Flowage Easement**
- Multi Resource Management Lands:**
 - Low Density Recreation
 - No Hunting
 - Wildlife Management
- Water Surface:**
 - Open Recreation
 - Restricted
 - Designated No Wake



Philpott Lake Master Plan Recreational Features



Questions for Stakeholders

- What changes would you like to see at Philpott Lake over the next 5-20 years?
- What improvements would you like to see at Philpott Lake?
- What opportunities should be pursued for community partnership during the next stages of the project?

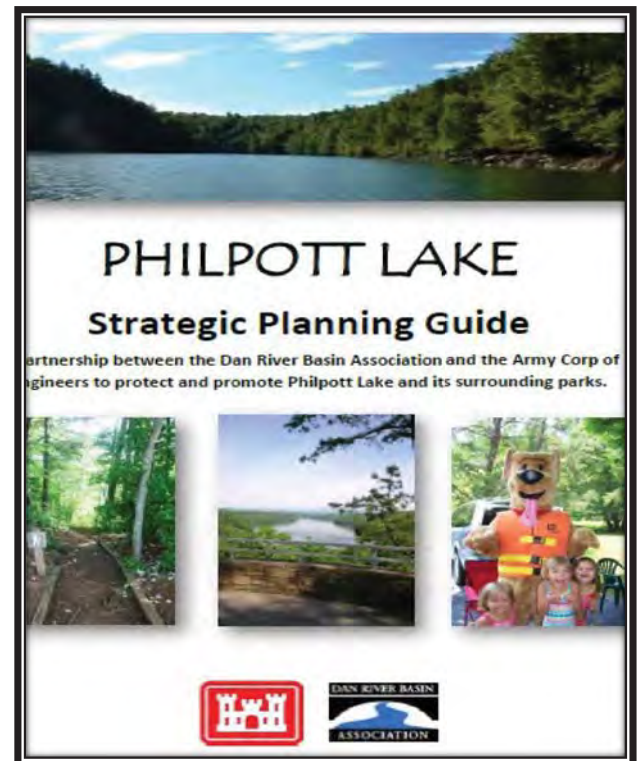


Partnerships to Meet Management Goals

Partnering is an essential tool that allows USACE to more effectively manage recreational and environmental resources

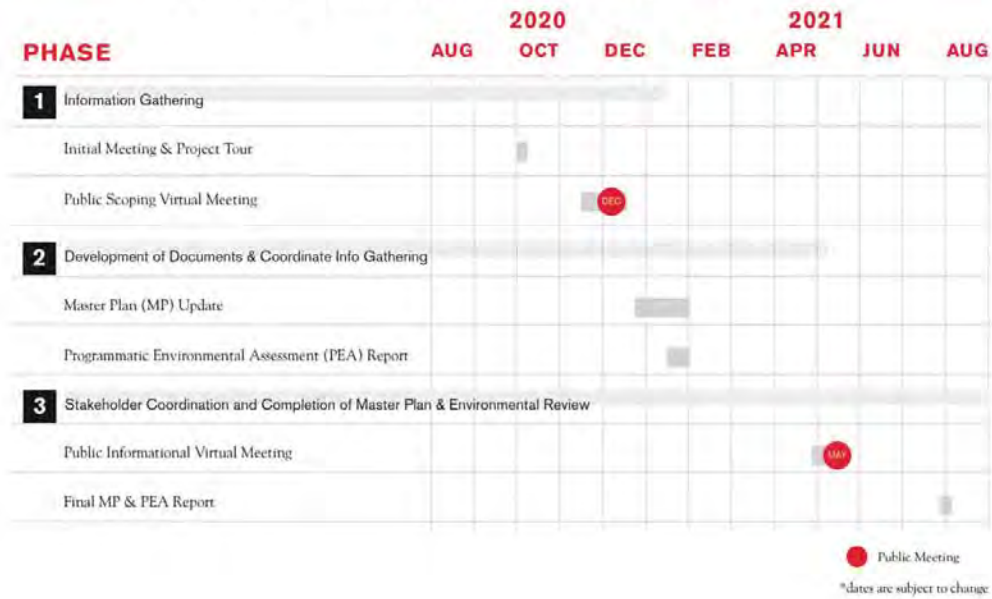
- Wildlife Management
- Promotion of Parks and Related Recreation
- Trail System Connectivity

What opportunities for partnerships should be pursued during the next stages of the project?



Project Schedule

PHILPOTT LAKE MASTER PLAN PROJECT SCHEDULE*



Ways to Participate

- Visit our Project Web Page
 - Review all project materials online:
<https://www.saw.usace.army.mil/Locations/District-Lakes-and-Dams/Philpott/Philpott-Lake-Master-Plan-Update/>
- Attend our Virtual Public Meetings
 - *Meeting 1:* Inform the public of the Master Plan (MP) process and gather information about their perspectives on management needs and operations
 - *Meeting 2:* Facilitate a forum for the discussion of project related interests
- Provide Feedback in our Survey
 - Survey 1 is open November 19 - December 17, 2020
<https://www.surveymonkey.com/r/PhilpottLakeMPSurvey1>
- Participate in the Open Comment Period
 - 30-day review period (Summer 2021) for MP and Programmatic Environmental Assessment (PEA) documents



HELP US UPDATE THE PHILPOTT LAKE MASTER PLAN

VISIT OUR PROJECT WEBSITE	JOIN OUR VIRTUAL PUBLIC MEETING ON 12/3	TAKE OUR COMMUNITY SURVEY
<p>Visit the U.S. Army Corps of Engineers' Webpage for more information on the master plan update.</p> <p>https://www.usace.army.mil/locations/district-lakes-and-dams/philpott-lake-master-plan-update</p> <p>QR Code: [QR]</p> <p>Scan QR code with camera app to link directly to the project website.</p>	<p>Time to rally from the comfort of your own home and join our WebEx call. We will provide an introduction on the master plan process and gather information from the public about your perspective on management needs and operations.</p> <p>December 3, 2020 7:00 - 9:00 p.m. (EST)</p> <p>Join WebEx Meeting https://usace01b5a5.zoom.us/j/9220648264327452083588</p> <p>Access Code: 922 64 82 6432 7452 0835 88 Password: 26432745</p> <p>To Join by Phone: +1 415 648 0000 US Toll</p>	<p>An online survey, located on Philpott Lake Master Plan Update's community preferences and preferences, is available from Thursday, November 17, 2020 until Thursday, December 17, 2020.</p> <p>Take the Survey: https://www.surveymonkey.com/r/PhilpottLakeMPSurvey1</p> <p>QR Code: [QR]</p> <p>Scan QR code with camera app to link directly to the survey.</p> <p>The survey values your thoughts on how to update the master plan. Please take a few minutes to share your thoughts and concerns as your feedback will help the planning team with the master plan update.</p>

This project is brought to you by

Project Information Sheet



The Wilmington District of the U.S. Army Corps of Engineers (USACE) has commissioned CATLIN Engineers and Scientists (CATLIN) and its primary subcontractor Moffatt & Nichol (M&N) to update the *Philpott Lake Master Plan*.

Purpose of the Project
The purpose of this project is to update the *Philpott Lake Master Plan* and its utilization and management of project lands. The plan was last updated in 1982; this new update will follow USACE six-step planning process, while maintaining compliance with current USACE Master Plan regulations, policies and criteria. The master planning process will incorporate both agency and community input to devise the best long-term strategy.

Public Participation and Stakeholder Engagement
This planning process will involve key stakeholder participation across local, regional, and state agencies, and community members who live and work in the Philpott Lake area. It is the project team's intention to come to a consensus on not only updating the master plan, but also creating a plan which will be mutually beneficial to the agencies and community alike, while best serving the conservation of these project lands.

Master Plan Expected Outcomes
The Master Plan will provide guidance for the coordinated utilization and management of Philpott Lake's project lands. Additionally, the Master Plan will update the long-term land management goals and objectives and provide recommendations on outdoor recreational opportunities, management of environmental resources, and management of downstream river flow. The Master Plan will recommend a land classification approach for the administration and conservation of resources. Lastly, the Master Plan will update and revise, as needed, the associated design and feasible best management practices.

Involvement in the Process
As the master planning process evolves, there will be several opportunities for community input including two virtual meetings and an open-comment review period. The first virtual public scoping meeting will inform the general public of the master plan process and gather information from the general public about their perspective of management needs and operations. The second virtual public meeting will facilitate a forum for the discussion of project related

This project is brought to you by 

interests. The public will have the opportunity to review both the draft Master Plan and Programmatic Environmental Assessment (PEA) report and provide feedback during a 30-day review period on the project website. The plans will also be posted on the project website and copies will be available for review at the Philpott Lake Visitor Center and local libraries.

Schedule
The goal is to finalize the *Philpott Lake Master Plan Update* by late Summer, 2021. This master plan update, alongside the Programmatic Environmental Assessment (PEA) and Finding of No Significant Impact (FONSI) reports, will provide Philpott Lake staff long-term goals and objectives for land and the management of resources.

Contact Information
Please contact **Chris Powell, Operations Project Manager**, via email Christopher.C.Powell@usace.army.mil or by phone at 276-629-4512 ext. 8224 should you have any questions, comments, or concerns.



PHILPOTT LAKE MASTER PLAN PROJECT SCHEDULE*

PHASE	2020	2021												
	AUG	SEPT	OCT	NOV	DEC	JAN	FEB	MAR	APR	MAY	JUN	JULY	AUG	
1. Initial Scoping Meeting														
2. Draft Master Plan & PEA Review														
3. Final Master Plan & PEA Review														
4. Final Master Plan & PEA Approval														

Legend

- 1. Philpott Lake
- 2. Philpott Dam
- 3. Philpott Reservoir
- 4. Philpott Lake Basin
- 5. Philpott Lake Basin
- 6. Philpott Lake Basin
- 7. Philpott Lake Basin
- 8. Philpott Lake Basin
- 9. Philpott Lake Basin
- 10. Philpott Lake Basin
- 11. Philpott Lake Basin
- 12. Philpott Lake Basin
- 13. Philpott Lake Basin
- 14. Philpott Lake Basin
- 15. Philpott Lake Basin
- 16. Philpott Lake Basin
- 17. Philpott Lake Basin
- 18. Philpott Lake Basin
- 19. Philpott Lake Basin
- 20. Philpott Lake Basin
- 21. Philpott Lake Basin
- 22. Philpott Lake Basin
- 23. Philpott Lake Basin
- 24. Philpott Lake Basin
- 25. Philpott Lake Basin
- 26. Philpott Lake Basin
- 27. Philpott Lake Basin
- 28. Philpott Lake Basin
- 29. Philpott Lake Basin
- 30. Philpott Lake Basin
- 31. Philpott Lake Basin
- 32. Philpott Lake Basin
- 33. Philpott Lake Basin
- 34. Philpott Lake Basin
- 35. Philpott Lake Basin
- 36. Philpott Lake Basin
- 37. Philpott Lake Basin
- 38. Philpott Lake Basin
- 39. Philpott Lake Basin
- 40. Philpott Lake Basin
- 41. Philpott Lake Basin
- 42. Philpott Lake Basin
- 43. Philpott Lake Basin
- 44. Philpott Lake Basin
- 45. Philpott Lake Basin
- 46. Philpott Lake Basin
- 47. Philpott Lake Basin
- 48. Philpott Lake Basin
- 49. Philpott Lake Basin
- 50. Philpott Lake Basin
- 51. Philpott Lake Basin
- 52. Philpott Lake Basin
- 53. Philpott Lake Basin
- 54. Philpott Lake Basin
- 55. Philpott Lake Basin
- 56. Philpott Lake Basin
- 57. Philpott Lake Basin
- 58. Philpott Lake Basin
- 59. Philpott Lake Basin
- 60. Philpott Lake Basin
- 61. Philpott Lake Basin
- 62. Philpott Lake Basin
- 63. Philpott Lake Basin
- 64. Philpott Lake Basin
- 65. Philpott Lake Basin
- 66. Philpott Lake Basin
- 67. Philpott Lake Basin
- 68. Philpott Lake Basin
- 69. Philpott Lake Basin
- 70. Philpott Lake Basin
- 71. Philpott Lake Basin
- 72. Philpott Lake Basin
- 73. Philpott Lake Basin
- 74. Philpott Lake Basin
- 75. Philpott Lake Basin
- 76. Philpott Lake Basin
- 77. Philpott Lake Basin
- 78. Philpott Lake Basin
- 79. Philpott Lake Basin
- 80. Philpott Lake Basin
- 81. Philpott Lake Basin
- 82. Philpott Lake Basin
- 83. Philpott Lake Basin
- 84. Philpott Lake Basin
- 85. Philpott Lake Basin
- 86. Philpott Lake Basin
- 87. Philpott Lake Basin
- 88. Philpott Lake Basin
- 89. Philpott Lake Basin
- 90. Philpott Lake Basin
- 91. Philpott Lake Basin
- 92. Philpott Lake Basin
- 93. Philpott Lake Basin
- 94. Philpott Lake Basin
- 95. Philpott Lake Basin
- 96. Philpott Lake Basin
- 97. Philpott Lake Basin
- 98. Philpott Lake Basin
- 99. Philpott Lake Basin
- 100. Philpott Lake Basin

This project is brought to you by 

Ways to Stay Involved

Attend our Virtual Public Meetings:
The first Virtual Scoping Meeting will inform the general public of the master plan process and to gather information from the general public about their perspective of management needs and operations. The first Virtual Public Meeting will be held on Thursday, December 8, 2020 from 19:00-19:00 (EST) - 7:00 PM. To attend this meeting virtually, please visit here: Meeting ID: 172 517 9630 Password: p2h0557k0d3

To join by Phone: +1 419 655 0001 US Toll

The second Virtual Public Meeting is tentatively scheduled for early Summer 2021. Once preliminary drafts of the Master Plan (MP) and Programmatic Environmental Assessment (PEA) have been reviewed by U.S. Army Corps of Engineers (USACE) and comments have been incorporated to the satisfaction of the USACE, this Virtual Public Meeting will facilitate a forum for the discussion of project related concerns. Please check back to the project webpage or follow us on Facebook.

Provide Feedback in the Philpott Lake Master Plan Update Survey 1
An online survey, including on Philpott Lake Master Plan Update community priorities and preferences, is available from Thursday, November 19, 2020 until Thursday, December 17, 2020. The survey takes less than ten minutes to complete. Please take a few minutes to share your thoughts and concerns as your feedback will help the planning team with its master plan update.

Get social!
Connect with us on social media by following USACE Wilmington on Facebook and Twitter.

Click the image to view more details about our upcoming public meetings and how to stay updated on the Philpott Master Plan



Take a Virtual Tour of the Project Site
Integrating site visit photos with an ArcGIS Story Map, the project team created this interactive experience for all to virtually discover the many aspects of Philpott Lake.
Click here to take a virtual tour of the site.

Submit comments or contact us here
PHILPOTT@usace.army.mil

<https://www.saw.usace.army.mil/Locations/District-Lakes-and-Dams/Philpott/Philpott-Lake-Master-Plan-Update/>



Project Website



**Questions and
Comments?**

PHILPOTT@usace.army.mil



Project: Update the Master Plan for Philpott Lake

Stakeholder Scoping Virtual Public Meeting

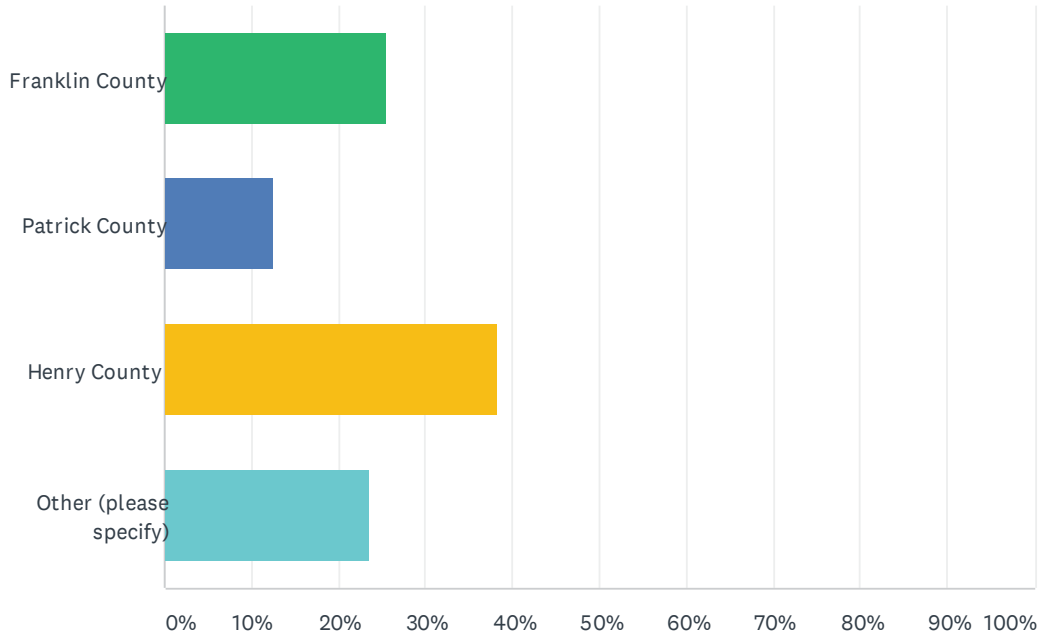
December 3, 2020



Appendix B: On Line Survey Summary of Responses

Q1 Which County do you live in?

Answered: 232 Skipped: 2



ANSWER CHOICES	RESPONSES	
Franklin County	25.43%	59
Patrick County	12.50%	29
Henry County	38.36%	89
Other (please specify)	23.71%	55
TOTAL		232

Philpott Lake Master Plan Update: Survey 1

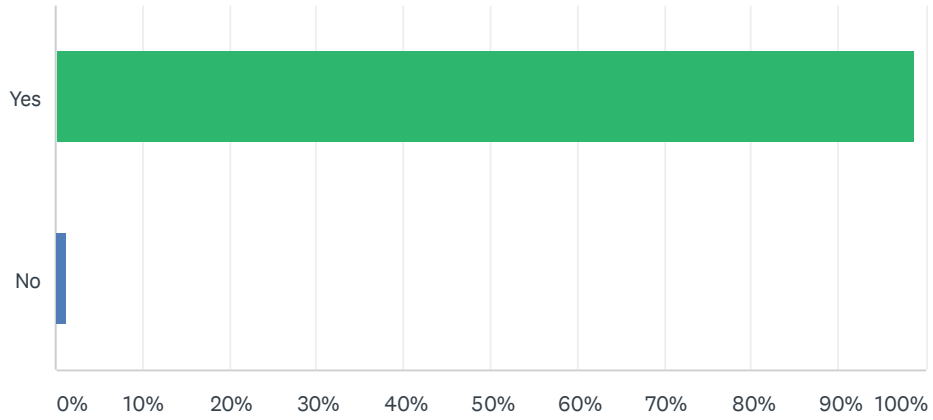
#	OTHER (PLEASE SPECIFY)	DATE
1	New Hanover New Hanover, NC	12/3/2020 1:47 PM
2	Bedford Bedford	12/3/2020 10:37 AM
3	Salem Salem	11/30/2020 2:02 PM
4	Wake Wake county	11/26/2020 10:57 PM
5	Montgomery Montgomery	11/23/2020 10:07 AM
6	Roanoke Roanoke City	11/22/2020 11:35 AM
7	Volunteer Volunteer	11/22/2020 9:31 AM
8	Pittsylvania Pittsylvania	11/21/2020 11:11 PM
9	Stokes Stokes County, NC	11/21/2020 7:35 PM
10	Roanoke Roanoke County	11/21/2020 9:07 AM
11	Botetourt Botetourt	11/21/2020 1:07 AM
12	Roanoke Roanoke	11/20/2020 10:33 PM
13	Dickenson Dickenson	11/20/2020 8:44 PM
14	Wise Wise	11/20/2020 7:50 PM
15	Guilford Guilford NC	11/20/2020 7:04 PM
16	Floyd Floyd	11/20/2020 12:59 PM
17	Salem Salem Va	11/20/2020 12:15 PM
18	Guilford Guilford	11/20/2020 9:29 AM
19	Surry Surry nc	11/20/2020 7:01 AM
20	Roanoke Roanoke	11/20/2020 12:34 AM
21	Martinsville Martinsville	11/19/2020 10:17 PM
22	Montgomery Montgomery	11/19/2020 8:41 PM
23	Mecklenburg Mecklenburg, NC	11/19/2020 6:53 PM
24	Mecklenburg Mecklenburg	11/19/2020 6:41 PM
25	Mecklenburg Mecklenburg	11/19/2020 6:27 PM
26	Indiana I live in Indiana. But my favorite lake in the world is Philpott.	11/19/2020 6:02 PM
27	Horry Horry	11/19/2020 5:21 PM
28	Roanoke Roanoke	11/19/2020 4:54 PM
29	Roanoke Roanoke	11/19/2020 4:04 PM
30	Rockingham Rockingham County	11/19/2020 4:02 PM
31	Stokes Stokes nc	11/19/2020 3:31 PM
32	Augusta Augusta	11/19/2020 3:29 PM
33	Surry Surry County, NC	11/19/2020 3:07 PM
34	Stokes Stokes	11/19/2020 2:52 PM
35	Fairfax Fairfax County	11/19/2020 1:09 PM
36	Roanoke Roanoke	11/19/2020 11:06 AM
37	Roanoke Roanoke	11/19/2020 8:29 AM

Philpott Lake Master Plan Update: Survey 1

38	Roanoke	Rianoke	11/19/2020 8:07 AM
39	Floyd	Floyd	11/19/2020 5:55 AM
40	Roanoke	Roanoke	11/19/2020 1:06 AM
41	Carroll	Carroll	11/19/2020 12:18 AM
42	Roanoke	Roanoke	11/18/2020 11:30 PM
43	Carroll	Carroll	11/18/2020 10:53 PM
44	Bedford	Bedford	11/18/2020 10:29 PM
45	Roanoke	Roanoke County	11/18/2020 10:11 PM
46	Roanoke	Roanoke	11/18/2020 10:02 PM
47	Rockingham	Rockingham	11/18/2020 9:45 PM
48	Floyd	Floyd	11/18/2020 9:04 PM
49	Roanoke	Roanoke	11/18/2020 8:54 PM
50	Floyd	Floyd	11/18/2020 8:23 PM
51	Roanoke	Roanoke	11/18/2020 7:35 PM
52	Roanoke	Roanoke	11/18/2020 7:07 PM
53	Roanoke	Roanoke County	11/18/2020 6:22 PM
54	Botetourt	Botetourt	11/18/2020 6:05 PM
55	Wake	Wake	11/4/2020 3:20 PM

Q2 Have you ever visited Philpott Lake?

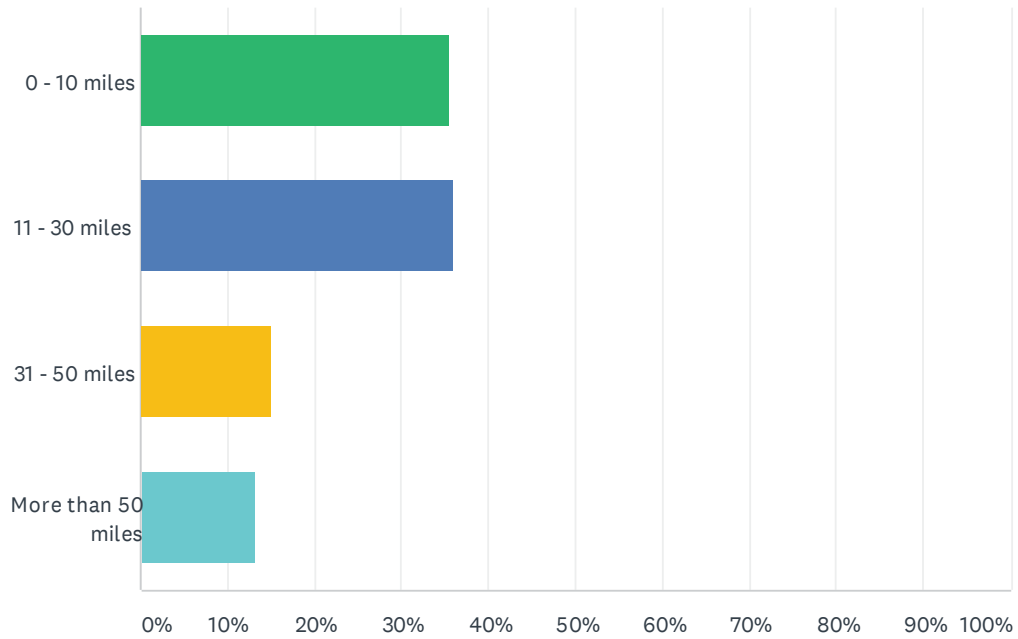
Answered: 234 Skipped: 0



ANSWER CHOICES	RESPONSES	
Yes	98.72%	231
No	1.28%	3
TOTAL		234

Q3 How far do you have to travel to visit Philpott Lake?

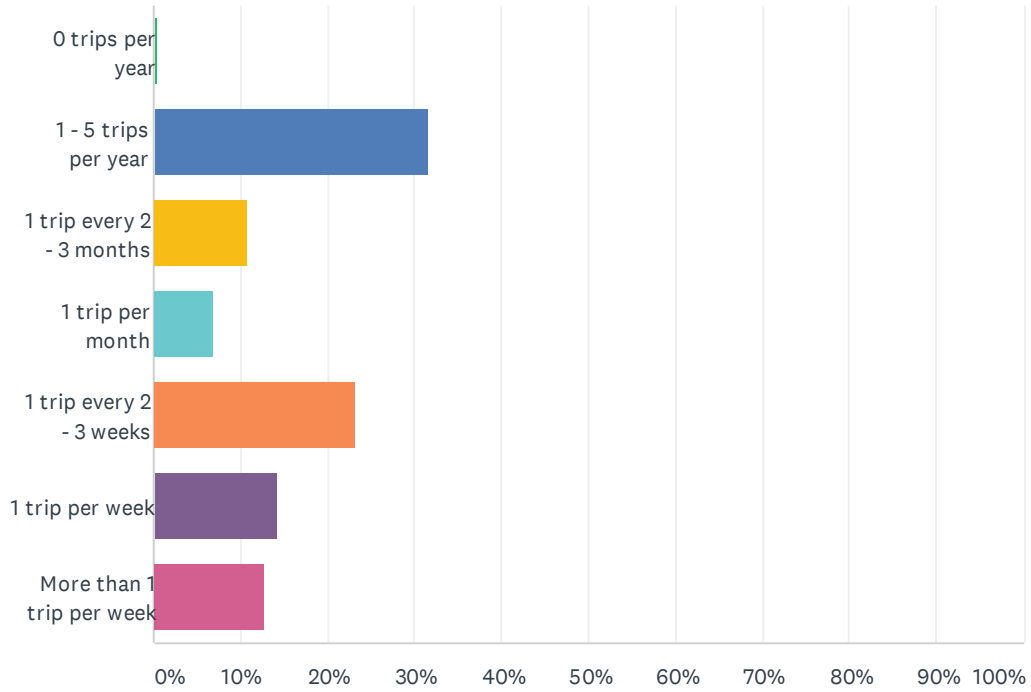
Answered: 219 Skipped: 15



ANSWER CHOICES	RESPONSES	
0 - 10 miles	35.62%	78
11 - 30 miles	36.07%	79
31 - 50 miles	15.07%	33
More than 50 miles	13.24%	29
TOTAL		219

Q4 How often do you travel to Philpott Lake?

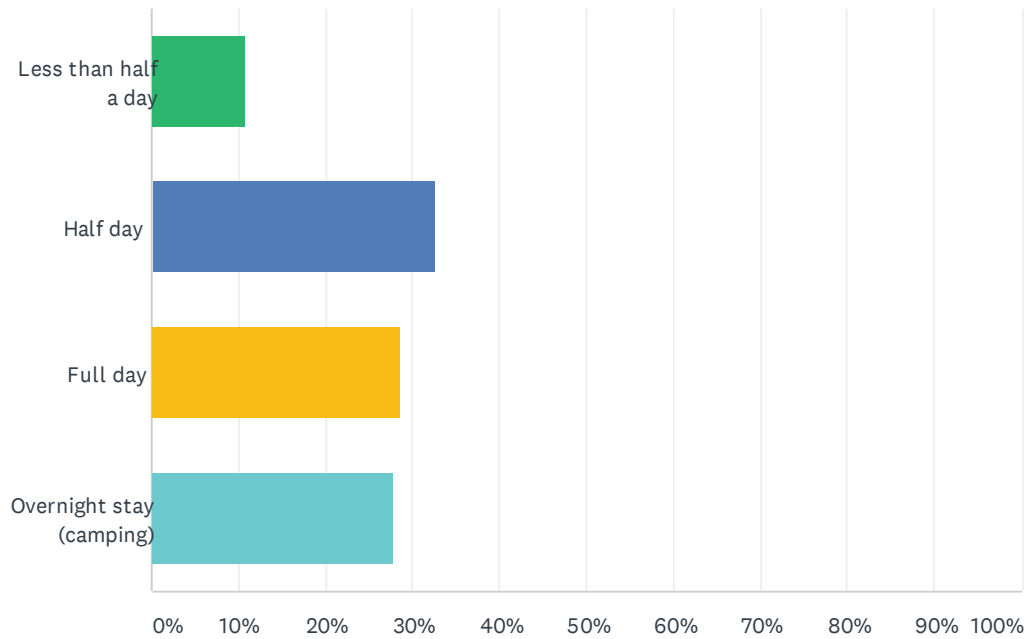
Answered: 219 Skipped: 15



ANSWER CHOICES	RESPONSES	
0 trips per year	0.46%	1
1 - 5 trips per year	31.51%	69
1 trip every 2 - 3 months	10.96%	24
1 trip per month	6.85%	15
1 trip every 2 - 3 weeks	23.29%	51
1 trip per week	14.16%	31
More than 1 trip per week	12.79%	28
TOTAL		219

Q5 On a typical trip, how much time do you spend at Philpott Lake participating in various activities?

Answered: 220 Skipped: 14



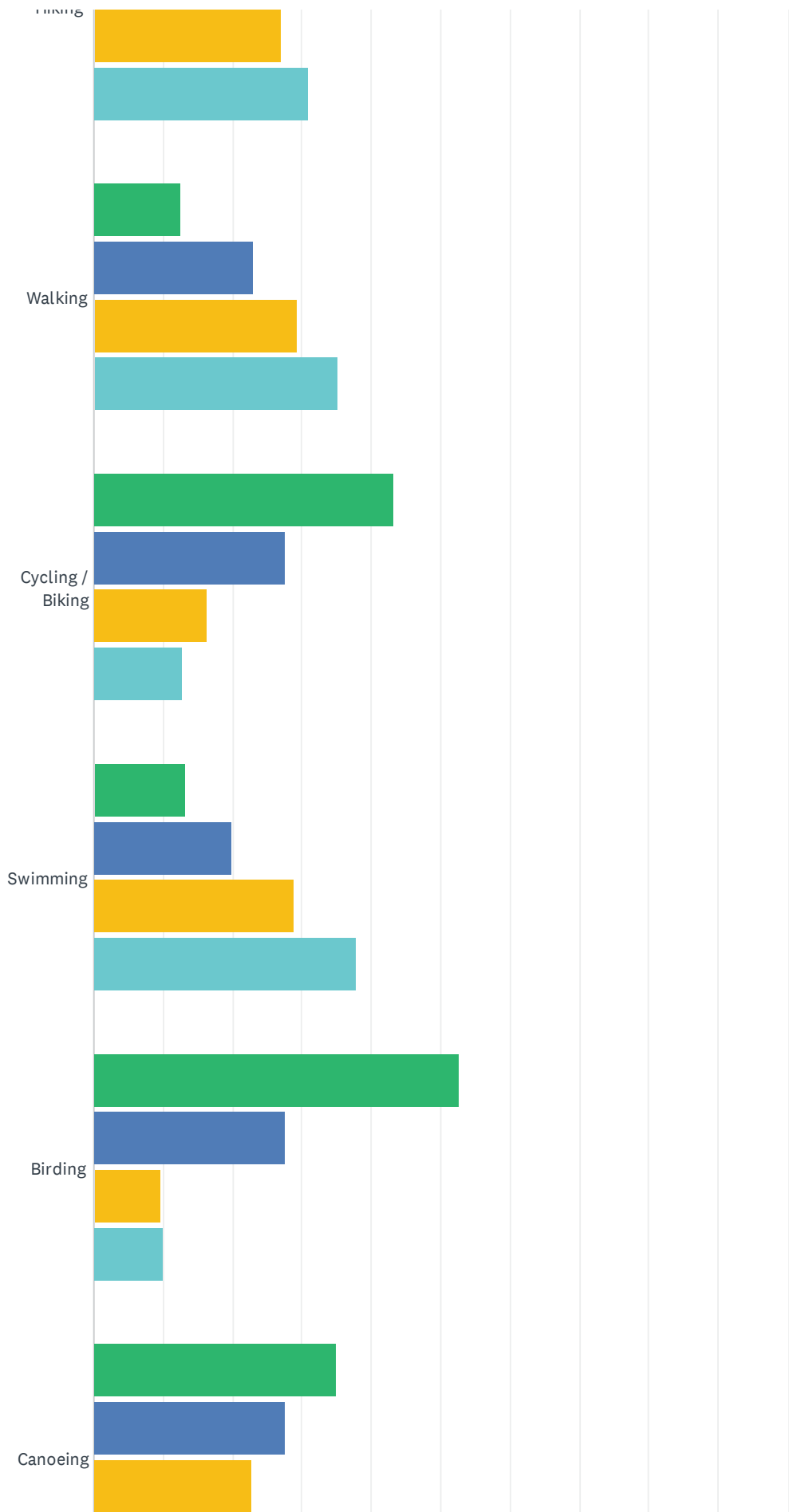
ANSWER CHOICES	RESPONSES	
Less than half a day	10.91%	24
Half day	32.73%	72
Full day	28.64%	63
Overnight stay (camping)	27.73%	61
TOTAL		220

Q6 Please indicate your level of interest in participating in the following activities at Philpott Lake.

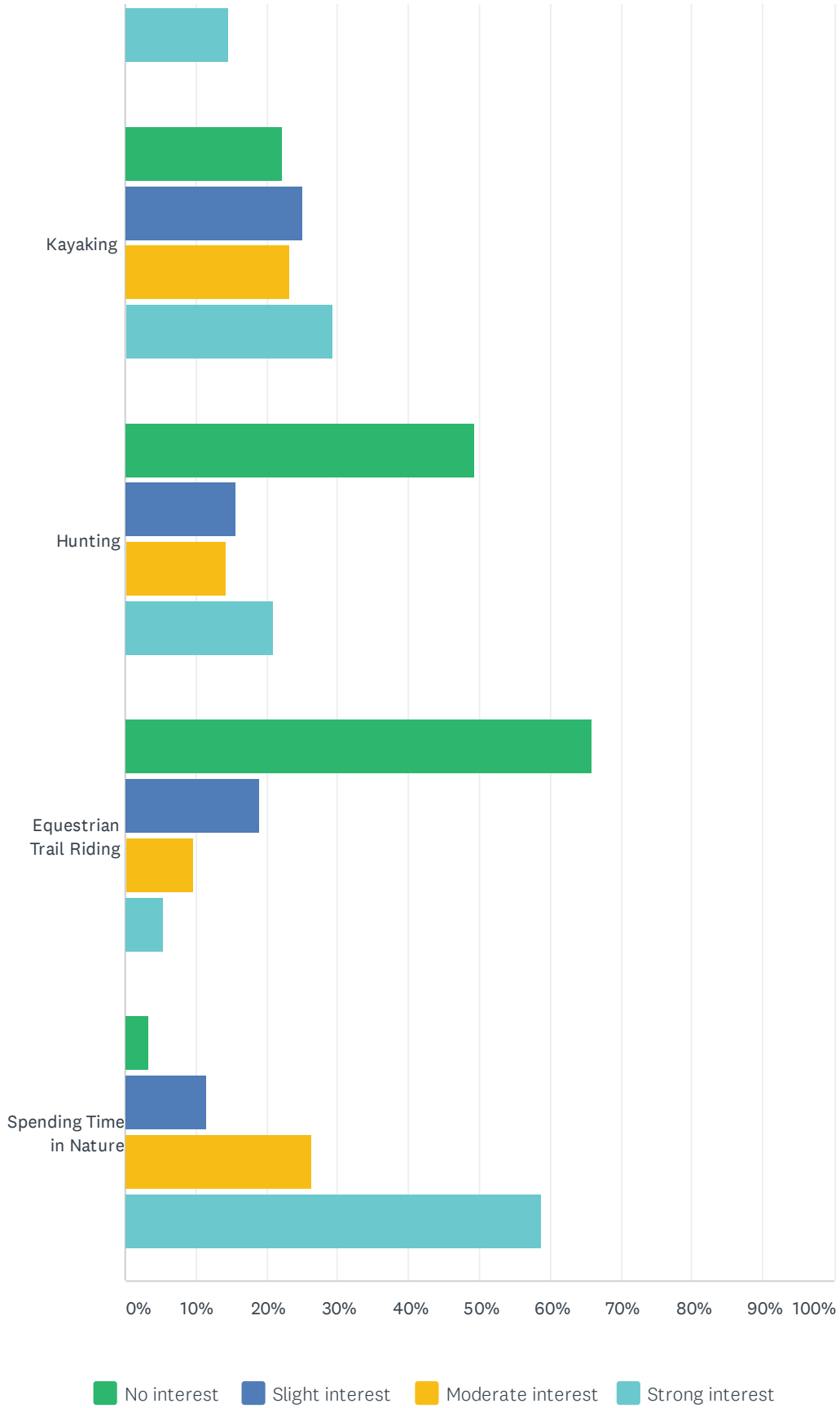
Answered: 220 Skipped: 14



Philpott Lake Master Plan Update: Survey 1



Philpott Lake Master Plan Update: Survey 1



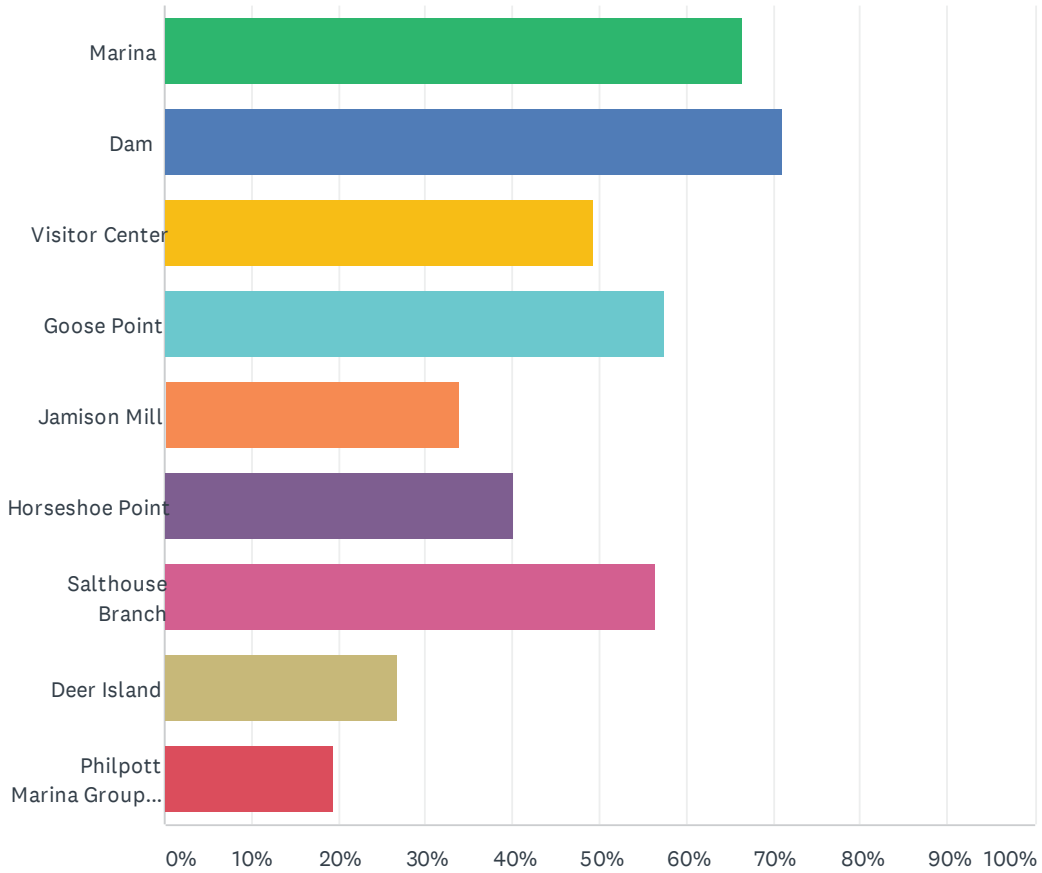
Philpott Lake Master Plan Update: Survey 1

	NO INTEREST	SLIGHT INTEREST	MODERATE INTEREST	STRONG INTEREST	TOTAL	WEIGHTED AVERAGE
Fishing	8.92% 19	12.68% 27	31.46% 67	46.95% 100	213	2.16
RV Camping	31.37% 64	12.25% 25	20.10% 41	36.27% 74	204	1.61
Tent Camping	43.88% 86	19.90% 39	16.84% 33	19.39% 38	196	1.12
Boating	7.01% 15	12.15% 26	20.09% 43	60.75% 130	214	2.35
Hiking	16.43% 34	25.60% 53	27.05% 56	30.92% 64	207	1.72
Walking	12.50% 26	23.08% 48	29.33% 61	35.10% 73	208	1.87
Cycling / Biking	43.35% 88	27.59% 56	16.26% 33	12.81% 26	203	0.99
Swimming	13.27% 28	19.91% 42	28.91% 61	37.91% 80	211	1.91
Birding	52.76% 105	27.64% 55	9.55% 19	10.05% 20	199	0.77
Canoeing	34.95% 72	27.67% 57	22.82% 47	14.56% 30	206	1.17
Kayaking	22.27% 47	25.12% 53	23.22% 49	29.38% 62	211	1.60
Hunting	49.27% 101	15.61% 32	14.15% 29	20.98% 43	205	1.07
Equestrian Trail Riding	65.83% 131	19.10% 38	9.55% 19	5.53% 11	199	0.55
Spending Time in Nature	3.35% 7	11.48% 24	26.32% 55	58.85% 123	209	2.41

#	OTHER (PLEASE SPECIFY BELOW)	DATE
1	Mountain bike trails Mountain Biking specific trails	12/3/2020 3:09 PM
2	Fishery data Collecting Data on the Fishery	12/3/2020 10:39 AM
3	Relaxation Relaxing in a natural setting.	11/30/2020 5:31 PM
4	Picnic tables Picnics	11/26/2020 5:38 PM
5	Relaxation relaxation	11/19/2020 6:48 PM
6	Grill sites Picnic tables Used to enjoy the picnic tables and grill sites scattered around different places	11/19/2020 4:41 PM
7	Philpott is home to me It's always been home to me I was born here on philpott lake and dont see my self ever leaving matter of fact I see me dying here close to the lake its home to me	11/18/2020 9:34 PM

Q7 Have you visited the following facilities/recreation areas in the past 12 months? (Check all that apply)

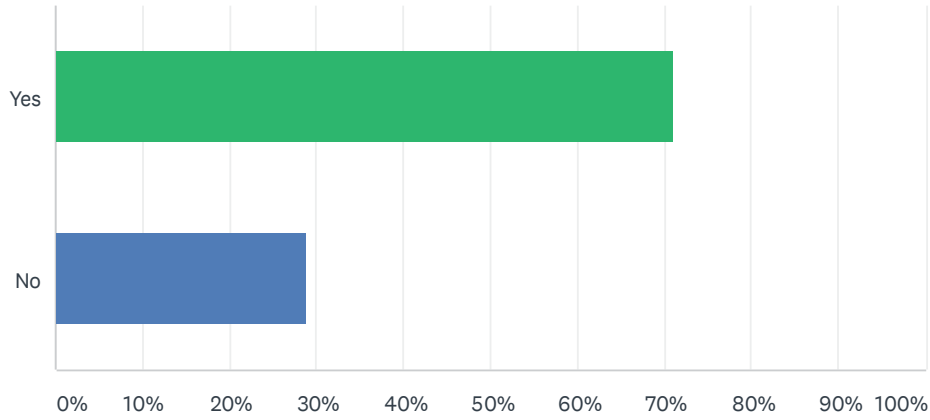
Answered: 221 Skipped: 13



ANSWER CHOICES	RESPONSES	
Marina	66.52%	147
Dam	71.04%	157
Visitor Center	49.32%	109
Goose Point	57.47%	127
Jamison Mill	33.94%	75
Horseshoe Point	40.27%	89
Salthouse Branch	56.56%	125
Deer Island	26.70%	59
Philpott Marina Group Campground (nearby)	19.46%	43
Total Respondents: 221		

Q8 Have you spent time camping at Philpott Lake?

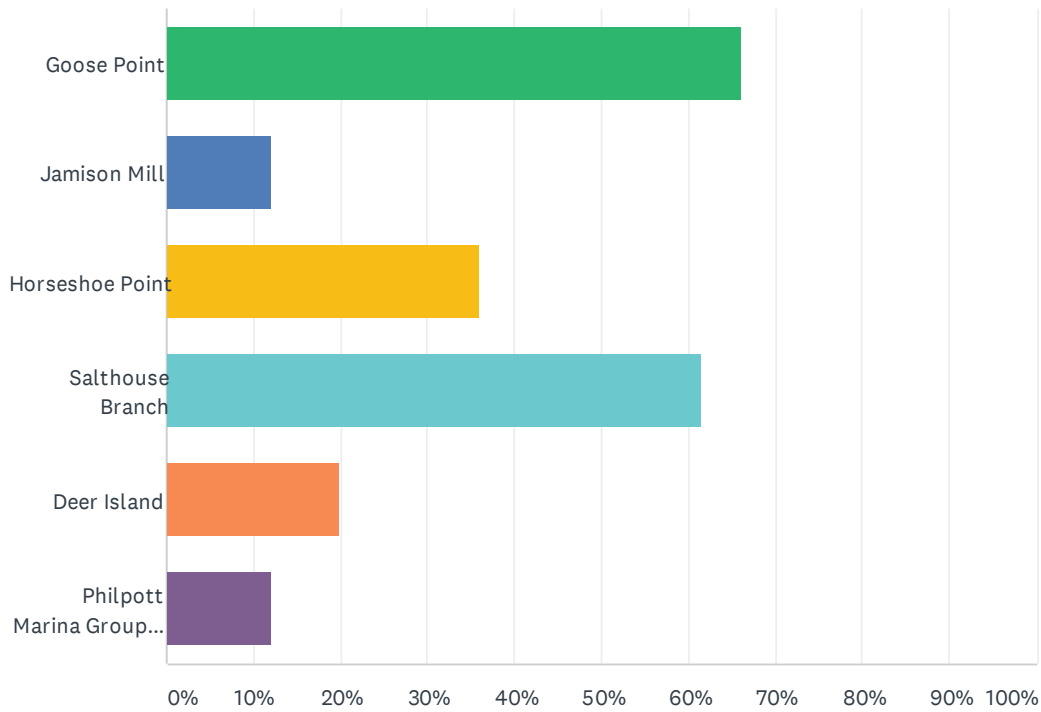
Answered: 222 Skipped: 12



ANSWER CHOICES	RESPONSES	
Yes	71.17%	158
No	28.83%	64
TOTAL		222

Q9 If so, which campground(s) have you stayed overnight? (Check all that apply)

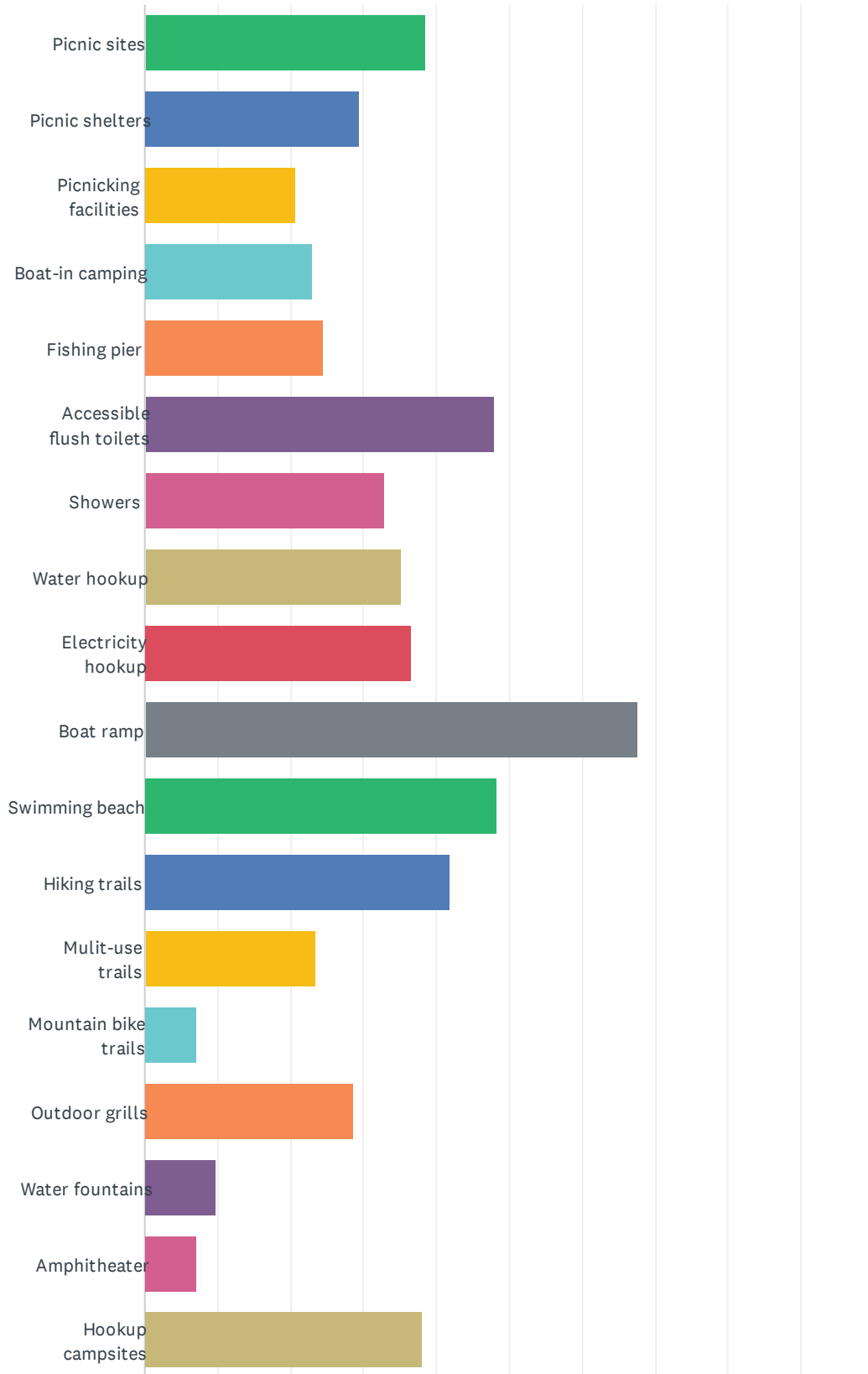
Answered: 156 Skipped: 78



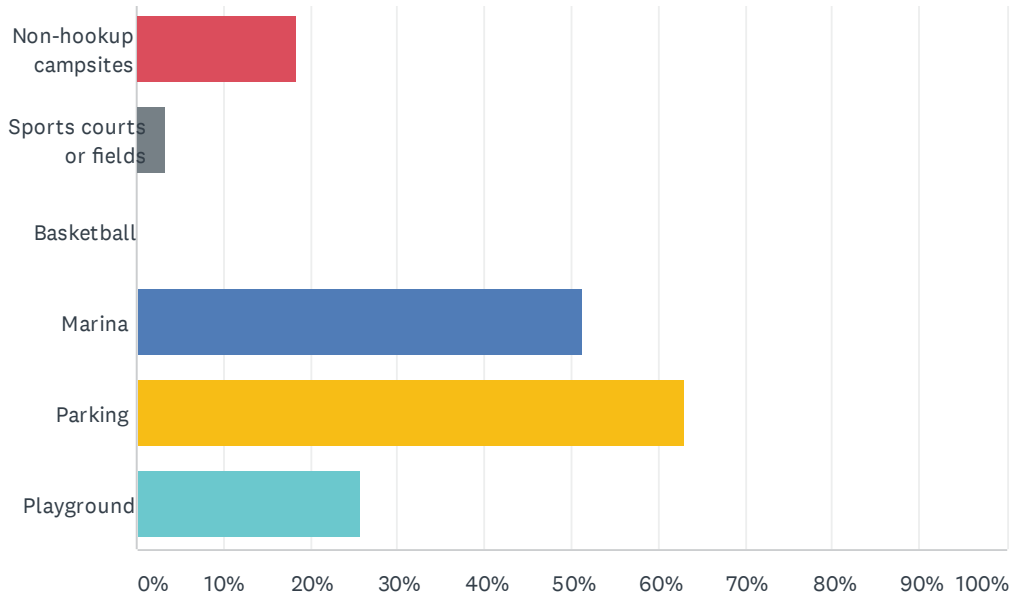
ANSWER CHOICES	RESPONSES	
Goose Point	66.03%	103
Jamison Mill	12.18%	19
Horseshoe Point	35.90%	56
Salthouse Branch	61.54%	96
Deer Island	19.87%	31
Philpott Marina Group Campground (nearby)	12.18%	19
Total Respondents: 156		

Q10 What amenities do you most often use at Philpott Lake? (Check all that apply)

Answered: 213 Skipped: 21



Philpott Lake Master Plan Update: Survey 1

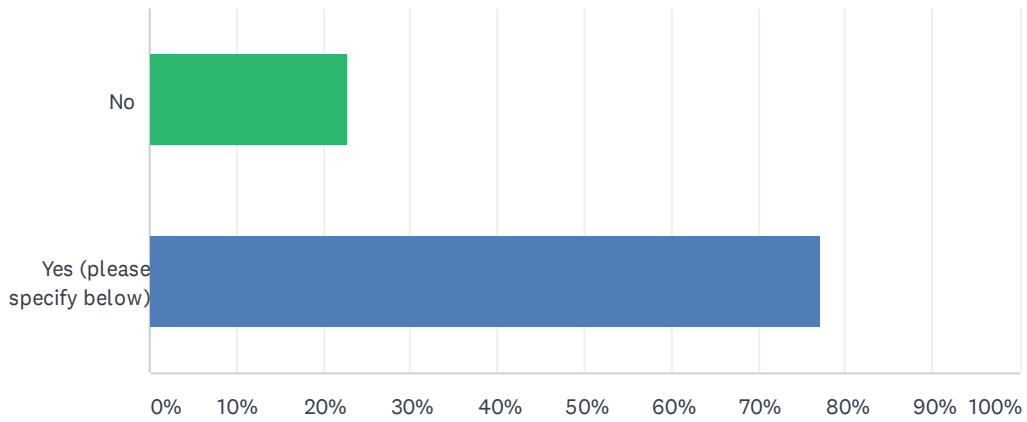


Philpott Lake Master Plan Update: Survey 1

ANSWER CHOICES	RESPONSES	
Picnic sites	38.50%	82
Picnic shelters	29.58%	63
Picnicking facilities	20.66%	44
Boat-in camping	23.00%	49
Fishing pier	24.41%	52
Accessible flush toilets	47.89%	102
Showers	32.86%	70
Water hookup	35.21%	75
Electricity hookup	36.62%	78
Boat ramp	67.61%	144
Swimming beach	48.36%	103
Hiking trails	41.78%	89
Multit-use trails	23.47%	50
Mountain bike trails	7.04%	15
Outdoor grills	28.64%	61
Water fountains	9.86%	21
Amphitheater	7.04%	15
Hookup campsites	38.03%	81
Non-hookup campsites	18.31%	39
Sports courts or fields	3.29%	7
Basketball	0.00%	0
Marina	51.17%	109
Parking	62.91%	134
Playground	25.82%	55
Total Respondents: 213		

Q11 Have you ever utilized the boat ramps at Philpott Lake? If so, please specify which location.

Answered: 207 Skipped: 27



ANSWER CHOICES	RESPONSES	
No	22.71%	47
Yes (please specify below)	77.29%	160
TOTAL		207

Philpott Lake Master Plan Update: Survey 1

#	YES (PLEASE SPECIFY BELOW)	DATE
1	Marina Philpott Marina	12/3/2020 3:52 PM
2	Marina Ryan's Branch Salthouse Salt House, Philpott Marina, Ryan's Branch	12/3/2020 3:50 PM
3	Jamison Mill Runnett Bag Ryan's Branch Salthouse Ryans Branch, Jamison Mill, Runett Bag, Salthouse Branch	12/3/2020 3:12 PM
4	Salthouse Twin Ridge salt house, twin ridge	12/3/2020 2:17 PM
5	Marina Ryan's Branch Marina, Ryan's Branch	12/3/2020 10:41 AM
6	Goose Point Marina Marina, Goose Point	12/2/2020 10:17 AM
7	Horseshoe Point Jamison Mill Ryan's Branch Twin Ridge Twin Ridge, Ryan's Branch, Jamison Mill, and HorseShoe Point.	12/1/2020 6:40 PM
8	Horseshoe Point Ryan's Branch Twin Ridge Ryan's branch, twin ridge, horseshoe	12/1/2020 6:17 PM
9	Fairy Stone Fairy Stone	12/1/2020 1:51 PM
10	Twin Ridge Twin Ridge	12/1/2020 1:17 PM
11	Ramp 1 #1 at the Dam	12/1/2020 8:18 AM
12	Ryan's Branch Twin Ridge Twin ridge, Ryan's branch	11/30/2020 5:57 PM
13	Runnett Bag Ryan's Branch Twin Ridge Twin ridge, Runnett bag, Ryan's branch	11/30/2020 5:34 PM
14	Jamison Mill Runnett Bag Twin Ridge Jamison Mill, Runnett Bag, Twin Ridge (open year round and no charge for day use for locals)	11/30/2020 4:53 PM
15	Ryan's Branch Twin Ridge Ryan's Branch, Twin Ridge	11/30/2020 2:05 PM
16	Twin Ridge Twin Ridge	11/30/2020 12:29 PM
17	Runnett Bag Ryan's Branch Twin Ridge twin ridge, Ryans branch, runnett bag	11/30/2020 8:35 AM
18	Marina Marina	11/28/2020 9:34 PM
19	Salthouse Salthouse	11/28/2020 7:23 PM
20	Horseshoe Point Salthouse Twin Ridge Horseshoe salt house twin ridge	11/26/2020 11:02 PM
21	Bowen's Creek Jamison Mill Marina Salthouse Twin Ridge Marina, Jamison mill, Bowen's creek, salt house branch, twin ridge	11/26/2020 5:41 PM
22	Marina Marina ramp	11/25/2020 12:29 PM
23	Salthouse Salt house Branch	11/25/2020 11:16 AM
24	Marina Marina	11/23/2020 6:48 PM
25	Jamison Mill Twin Ridge Twin Ridge and Jamison Mill	11/23/2020 11:32 AM
26	Goose Point Goose Point	11/23/2020 8:34 AM
27	Goose Point Goose point	11/22/2020 7:28 PM
28	Ramp 2 Boat ramp 2	11/22/2020 7:27 PM
29	Bowen's Creek Ramp 1 Twin Ridge #1, Twin Ridge, & Bowens Creek	11/22/2020 7:17 PM
30	Marina Marina	11/22/2020 6:09 PM
31	Ryan's Branch Ryan's branch	11/22/2020 12:07 PM
32	Twin Ridge Twin Ridge	11/22/2020 11:43 AM
33	Goose Point Ramp 2 Goosepoint, and No.# 2Marina	11/22/2020 9:21 AM
34	Goose Point Ramp 1 Goosepoint & Dock #1	11/21/2020 11:17 PM
35	Bowen's Creek Goose Point Ryan's Branch Salthouse Goose Point, Ryan's Branch,	11/21/2020 10:38 PM

Philpott Lake Master Plan Update: Survey 1

Salthouse Branch, Bowens Creek

36	Marina Main	11/21/2020 10:22 PM
37	Marina Salthouse Twin Ridge Union Bridge Marina, salt house, twin ridge, union bridge	11/21/2020 9:51 PM
38	Twin Ridge Twin Rjdge fir ease of use...need more facilities there for day use.	11/21/2020 9:44 PM
39	Goose Point Goose Point	11/21/2020 7:39 PM
40	Bowen's Creek Goose Point Horseshoe Point Horse shoe point bowens creek goosepoint	11/21/2020 3:00 PM
41	Bowen's Creek Ramp 1 dock one , Bowens creek	11/21/2020 12:12 PM
42	Dam Goose Point Ryan's Branch Goosepoint, dam, Ryan's branch	11/21/2020 7:14 AM
43	Dam Ramp 1 #1 ramp at dam	11/21/2020 6:59 AM
44	Goose Point Goosepoint	11/20/2020 11:12 PM
45	None / not sure Unsure	11/20/2020 10:36 PM
46	Marina Salthouse Marina and salthouse	11/20/2020 10:10 PM
47	Goose Point Ryan's Branch Ryan's Branch, Goosepoint	11/20/2020 8:49 PM
48	Goose Point Ramp 1 Union Bridge #1, Goose Point, Union Bridge	11/20/2020 8:44 PM
49	Goose Point Marina Salthouse Marina and goose point, salt house	11/20/2020 8:15 PM
50	Marina Marina	11/20/2020 8:15 PM
51	Goose Point Marina Ryan's Branch Goosepoint Ryan branch and marine	11/20/2020 7:58 PM
52	All All	11/20/2020 7:53 PM
53	Goose Point Marina Twin Ridge Marina, goose point, twin ridge	11/20/2020 7:41 PM
54	Horseshoe Point Horseshoe	11/20/2020 7:08 PM
55	Horseshoe Point Horseshoe	11/20/2020 6:47 PM
56	Goose Point Goosepoint	11/20/2020 6:34 PM
57	Marina Marina	11/20/2020 6:34 PM
58	Twin Ridge Twin Ridge Marina	11/20/2020 5:40 PM
59	Salthouse Twin Ridge Twin Ridge and Salthouse	11/20/2020 5:00 PM
60	Bowen's Creek Marina Union Bridge Marina, Union Bridge, Bowens Creek	11/20/2020 4:48 PM
61	All Too many	11/20/2020 3:17 PM
62	Marina Marina m	11/20/2020 2:27 PM
63	Goose Point Goose point	11/20/2020 1:03 PM
64	Bowen's Creek Bowen's creek	11/20/2020 12:12 PM
65	Marina Marina	11/20/2020 12:04 PM
66	Goose Point Marina Ryan's Branch Twin Ridge Marina, Ryan's Branch, Twin Ridge, Goosepoint	11/20/2020 9:56 AM
67	Ryan's Branch Ryan's Branch	11/20/2020 9:07 AM
68	Horseshoe Point Twin Ridge Twin ridge and Horseshoe point	11/20/2020 8:18 AM
69	Goose Point Goosepoint	11/20/2020 7:03 AM
70	Salthouse Salthouse	11/20/2020 12:37 AM
71	Goose Point Marina Salthouse Marina, Goosepoint, Salthouse	11/19/2020 11:04 PM
72	Goose Point Horseshoe Point Marina Salthouse Marina, goosepoint, salthouse,	11/19/2020 10:22 PM

Philpott Lake Master Plan Update: Survey 1

horseshoe point		
73	Marina Philpott Marina	11/19/2020 9:26 PM
74	Dam Don't remember name, many years ago. Closest to dam.	11/19/2020 9:21 PM
75	Dam Goose Point Ryan's Branch damm, goosepoint, ryans branch	11/19/2020 9:03 PM
76	None / not sure Not sure	11/19/2020 8:46 PM
77	Goose Point Marina Salthouse Goosepointe salthouse marina	11/19/2020 8:36 PM
78	Dam Goose Point Goosepoint and Dam	11/19/2020 7:37 PM
79	Bowen's Creek Goose Point Ramp 1 Ryan's Branch Salthouse Twin Ridge #1,Bowens creek,goosepoint,ryans branch,salthouse,twinridge	11/19/2020 7:23 PM
80	Bowen's Creek Marina Ryan's Branch Marina, Ryan's branch, Bowen's creek	11/19/2020 7:21 PM
81	Salthouse Twin Ridge Twin Ridge, Salthouse Branch	11/19/2020 7:17 PM
82	Horseshoe Point Horseshoe Point	11/19/2020 7:05 PM
83	All All	11/19/2020 6:59 PM
84	Goose Point Goose Point	11/19/2020 6:56 PM
85	Marina Salthouse Twin Ridge Marina,twin ridge,salthouse	11/19/2020 6:54 PM
86	Goose Point goose point	11/19/2020 6:53 PM
87	Ryan's Branch Ryans Branch	11/19/2020 6:50 PM
88	Salthouse Twin Ridge Mary Elizabeth, salt house, twin ridge	11/19/2020 6:16 PM
89	Dam Dam	11/19/2020 6:12 PM
90	Salthouse Salthouse	11/19/2020 5:23 PM
91	Goose Point Goosepoint	11/19/2020 5:02 PM
92	Oak Salthouse Twin Ridge Salthouse, twin ridge, oak	11/19/2020 5:00 PM
93	Marina Marina	11/19/2020 4:51 PM
94	Marina Marina	11/19/2020 4:50 PM
95	Ryan's Branch Salthouse Ryan's branch,Salt house	11/19/2020 4:43 PM
96	Marina Twin Ridge Twin ridge marina	11/19/2020 4:36 PM
97	Bowen's Creek Goose Point Marina Salthouse Twin Ridge Marina, Twin Ridge, Bowens Creek, Goose Point, Salthouse Branch	11/19/2020 4:28 PM
98	Bowen's Creek Dam Dam, Bowen's creek	11/19/2020 4:15 PM
99	Goose Point Marina Salthouse GoosePoint, Salthouse Branch, Marina	11/19/2020 4:10 PM
100	Horseshoe Point Horseshoe Point for kayak entry	11/19/2020 4:07 PM
101	Salthouse Twin Ridge Twin Ridge and Salthouse	11/19/2020 4:05 PM
102	Marina number 1...Marina	11/19/2020 3:49 PM
103	Horseshoe Point Ryan's Branch Salthouse Twin Ridge Twin Ridge, Salt house, Ryan's Branch, Horseshoe point	11/19/2020 3:41 PM
104	Goose Point Salthouse Goose point Salt House	11/19/2020 3:36 PM
105	Dam Dam ramp	11/19/2020 3:34 PM
106	Bowen's Creek Ramp 1 Bowens Creek and Ramp 1	11/19/2020 3:23 PM
107	When i bring my pontoon	11/19/2020 3:11 PM
108	Ryan's Branch Ryan's Branch	11/19/2020 3:10 PM

Philpott Lake Master Plan Update: Survey 1

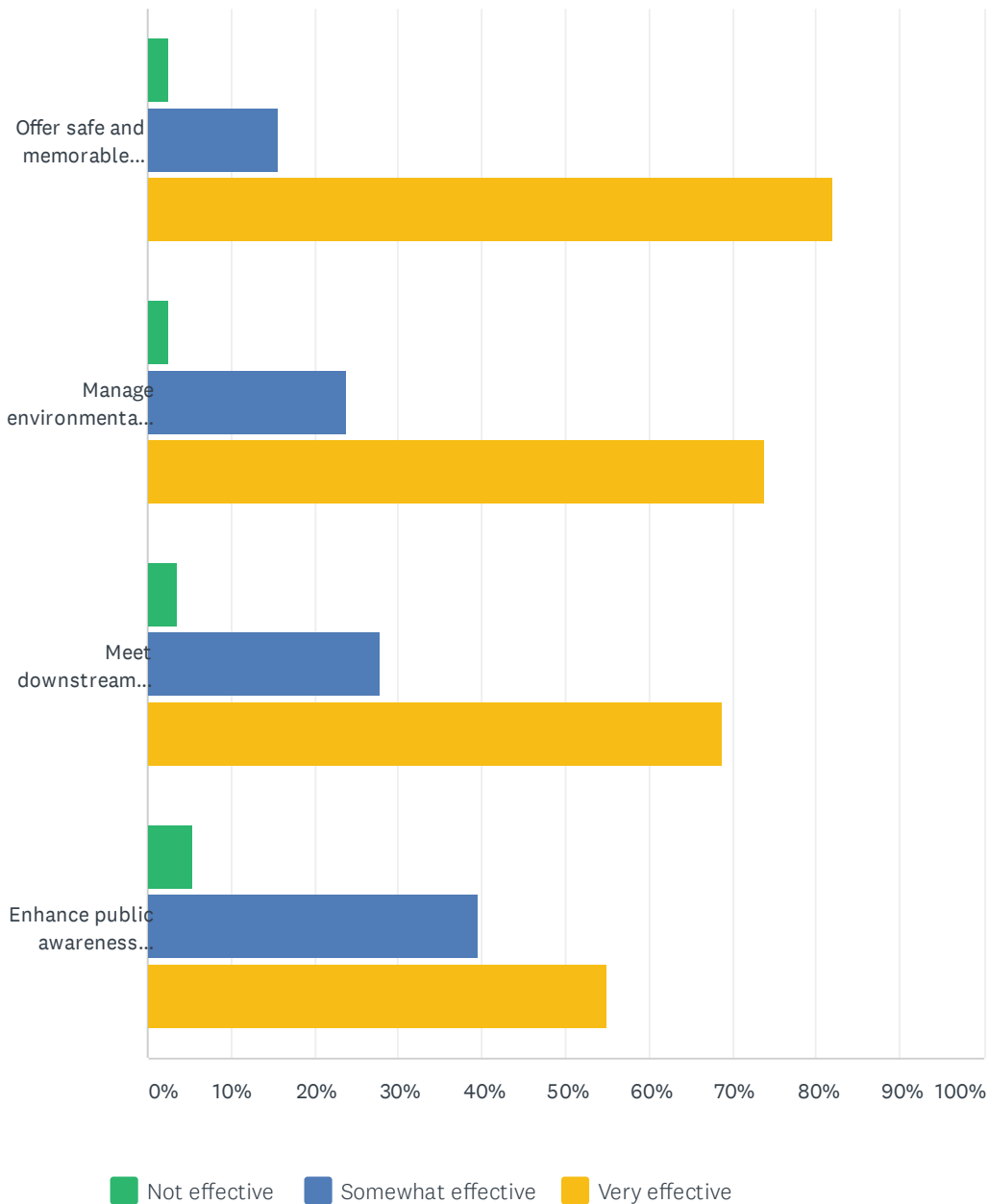
109	Ramp 1 Union Bridge	Boat ramp 1, Union Bridge ramp	11/19/2020 3:03 PM
110	Ramp 1	Ramp #1	11/19/2020 2:59 PM
111	Dam Twin Ridge	Dam, twin ridge	11/19/2020 2:56 PM
112	All	All of them	11/19/2020 2:55 PM
113	Marina	Marina	11/19/2020 2:49 PM
114	Goose Point Marina	Goosepoint, Marina	11/19/2020 2:46 PM
115	Marina Twin Ridge	Twin Ridge and Marina	11/19/2020 2:46 PM
116	Marina	Marina	11/19/2020 2:46 PM
117	Bowen's Creek Goose Point Horseshoe Point Ramp 1 Ryan's Branch Salthouse Twin Ridge	Salthouse, Horseshoe, Twin Ridge, Ryans, Ramp 1, Bowens Creek, GoosePoint	11/19/2020 2:35 PM
118	Dam	Dam	11/19/2020 1:52 PM
119	Dam	Dam	11/19/2020 1:11 PM
120	Goose Point Marina Ryan's Branch	Marina, Goose Point, Ryan's Branch	11/19/2020 1:05 PM
121	Salthouse	Salt house	11/19/2020 11:09 AM
122	Ramp 1	Ramp 1	11/19/2020 11:03 AM
123	Horseshoe Point Jamison Mill Ramp 1 Salthouse Twin Ridge	Ramp 1, Twin Ridge, Salthouse Branch, Horseshoe Point, Jamison Mill	11/19/2020 10:54 AM
124	Ryan's Branch	Ryans branch	11/19/2020 9:43 AM
125	Salthouse Twin Ridge	Twin Ridge salt house	11/19/2020 9:13 AM
126	All	All of them.	11/19/2020 8:37 AM
127	Salthouse	Salt house branch	11/19/2020 8:10 AM
128	Goose Point	Goosepoint	11/19/2020 6:17 AM
129	Salthouse	Salt house branch	11/19/2020 6:01 AM
130	Twin Ridge	Twin Ridge	11/19/2020 1:05 AM
131	Marina Salthouse	Salthouse branch and the marina	11/18/2020 11:34 PM
132	Marina Twin Ridge	Marina and twin ridge	11/18/2020 11:13 PM
133	Ryan's Branch	Ryans Branch	11/18/2020 11:04 PM
134	Bowen's Creek Marina	Marina and bowens creek	11/18/2020 10:53 PM
135	Horseshoe Point	Horseshoe point	11/18/2020 10:17 PM
136	Horseshoe Point Salthouse Twin Ridge	Horseshoe and twin ridge and salt house	11/18/2020 10:11 PM
137	Horseshoe Point Salthouse Twin Ridge	Horseshoe, Salthouse, Twin Ridge	11/18/2020 10:06 PM
138	Marina Union Bridge	Marina and union bridge	11/18/2020 10:05 PM
139	Horseshoe Point Twin Ridge	Twin Ridge & Horseshoe Point	11/18/2020 9:59 PM
140	Goose Point	Goosepoint	11/18/2020 9:48 PM
141	Marina Twin Ridge	Twin ridge marina	11/18/2020 9:36 PM
142	Bowen's Creek Goose Point Marina	Bowen, marina, goosepoint	11/18/2020 9:23 PM
143	Marina	Marina	11/18/2020 9:16 PM
144	Salthouse	Salthouse	11/18/2020 9:11 PM
145	Salthouse	Salthouse	11/18/2020 9:08 PM

Philpott Lake Master Plan Update: Survey 1

146	Runnet Bag Runnet Bag	11/18/2020 9:07 PM
147	Marina Marina	11/18/2020 8:57 PM
148	Twin Ridge Twin Ridge	11/18/2020 8:56 PM
149	Marina Twin Ridge Twin Ridge and Marina	11/18/2020 8:31 PM
150	All all	11/18/2020 8:29 PM
151	All Almost all of them	11/18/2020 8:27 PM
152	Marina Salthouse Marina and salt house branch	11/18/2020 8:27 PM
153	Goose Point Goosepoint	11/18/2020 7:47 PM
154	Dam Goose Point Goose, dam	11/18/2020 7:38 PM
155	Goose Point Marina Twin Ridge Union Bridge Marina cove mainly, goose pointe, union, twin ridge	11/18/2020 7:00 PM
156	Marina Marina	11/18/2020 6:32 PM
157	None / not sure Don't know	11/18/2020 6:14 PM
158	Horseshoe Point Horseshoe PT	11/18/2020 6:03 PM
159	Access to lake	11/18/2020 6:02 PM
160	Horseshoe Point Ryan's Branch Twin Ridge Twin Ridge, Horseshoe Point, Ryan's Branch	11/18/2020 4:13 PM

Q12 The U.S. Army Corps of Engineers' Mission Statement for Philpott Lake is, "To provide flood control for downstream communities while; producing clean hydroelectric power, offering safe and memorable outdoor recreation experiences, managing environmental resources, meeting downstream water flow requirements, and enhancing public awareness through educational outreach opportunities". In your experience, how effective has USACE been in addressing each of these mission statement components?

Answered: 205 Skipped: 29



Philpott Lake Master Plan Update: Survey 1

	NOT EFFECTIVE	SOMEWHAT EFFECTIVE	VERY EFFECTIVE	TOTAL
Offer safe and memorable outdoor recreation experiences	2.44% 5	15.61% 32	81.95% 168	205
Manage environmental resources	2.48% 5	23.76% 48	73.76% 149	202
Meet downstream water flow requirements for recreational purposes	3.47% 7	27.72% 56	68.81% 139	202
Enhance public awareness through educational outreach opportunities	5.50% 11	39.50% 79	55.00% 110	200

Q13 If you answered “not effective” or “somewhat effective” for any of Question 12’s responses, please provide any comments/concerns in the space provided below.

Answered: 47 Skipped: 187

Philpott Lake Master Plan Update: Survey 1

#	RESPONSES	DATE
1	Adjust flows seasonally Kayaking concern More regular release schedule for downstream recreation.	12/3/2020 3:12 PM
2	Add RV sites Site improvements The campground needs updated and maintained much better. Also should be additional RV sites as it is full very often. If compared to other corp campgrounds these are in poor condition.	12/3/2020 2:17 PM
3	Limited outreach More information Public outreach could be improved.	12/1/2020 1:51 PM
4	Site improvements Facilities at some locations need repair and updating. I own property adjacent to the federal land and would like to have a dock on the water. This would increase the tax base for the county.	11/30/2020 12:29 PM
5	limited weekend events No amphitheatre activities on Saturday Evening	11/28/2020 7:23 PM
6	Movie nights Onsite events More onsite events. I still remember movie nights at salt house as a kid. In the amphitheater	11/26/2020 11:02 PM
7	Fish population Kayaking concern River flow issue Flood management & subsequent management of downstream fishing/kayaking poor over the past 2 years. Facility and shoreline maintenance reduced x5 years.	11/26/2020 5:41 PM
8	Adjust flows seasonally Limited outreach More information Managing downstream water flows to the satisfaction of multiple user groups is difficult as each group has different expectations, but the Corps does and admirable jobs of doing what they can under the circumstances. I think there are ways that the Corps could do a better job of expanding public awareness of what they do to a larger audience.	11/24/2020 3:15 PM
9	Budget allocation concern From what we've heard, their broke all the time and can't afford to do repairs where does the money go is it the managers that manage the money we have found other places to go	11/23/2020 8:34 AM
10	Kayaking concern No concern about fishing. Only worried about kayaking	11/22/2020 7:27 PM
11	Limited outreach More information I don't hear of things happening at the lake much. Maybe email or text can be used for this. I don't use Facebook.	11/22/2020 6:09 PM
12	Site improvements Could improve on several of the sites for public use	11/22/2020 12:07 PM
13	Reservations issue Do not care for the long term reservations for camping which eliminates a last minute access for a weekend. Some should be held free for last minute. HATE!!!! HATE!!! being "DENIED" day access to Goosepoint That is totally unacceptable!	11/22/2020 9:21 AM
14	Kayaking concern River flow issue They are getting better at providing adequate flow rates for kayaking downstream	11/21/2020 10:22 PM
15	Limited outreach More information scheduled activities should be more widely advertised so members of the community will know about them in advance	11/21/2020 11:16 AM
16	Limited outreach More information I don't have enough information to answer the Environmental Management and Downstream Water Flow questions. There is not enough Public Outreach... people outside the local area don't know about Philpott at all.	11/21/2020 9:16 AM
17	Organize walks Set up education lessons Set up info sessions Setting up informational sessions with local and regional media and leaders. Offer educational sessions for students. Offer walks several times of the year	11/21/2020 7:41 AM
18	Limited outreach Could do more to reach out to the public.	11/20/2020 5:00 PM
19	Limited outreach More information I would love more public awareness of opportunities for camping and hiking at Phillpot, better trail guides.	11/20/2020 1:03 PM
20	Adjust flows seasonally Sometimes it seems that the flows should be higher in the heat to protect the trout, while it should be lower in the colder months to provide access to fisherman wanting to waid the river to fish.	11/20/2020 9:56 AM
21	Secure add. funding The hint here is to secure additional funds to allow.	11/20/2020 9:56 AM
22	Dredge Salthouse for boat Peninsula area at boat dock at Salthouse needs to be dredged so	11/19/2020 11:04 PM

Philpott Lake Master Plan Update: Survey 1

boats can get around on far side of peninsula. Not enough boat docking area at Salthouse near full hookup camping area.

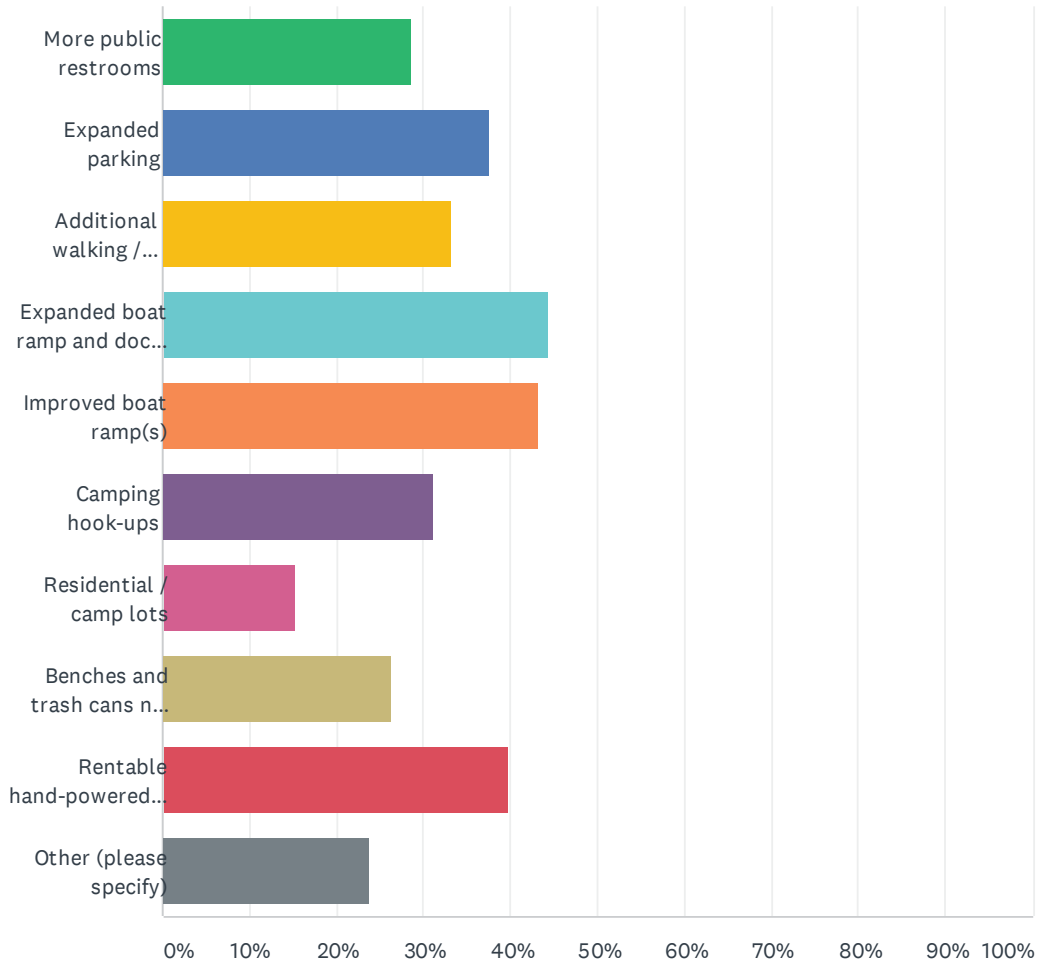
23	None N/A	11/19/2020 8:49 PM
24	River flow issue Issues with flow in river when powerhouse is down	11/19/2020 7:21 PM
25	River flow issue Downstream waterflow for recreation is not consistent	11/19/2020 6:59 PM
26	None N	11/19/2020 6:16 PM
27	Adjust flows seasonally Let's to much water out during trout stocking	11/19/2020 6:12 PM
28	Keep water clean Keep water clean	11/19/2020 5:02 PM
29	Power production emphasis River flow issue The Corps still places too much emphasis on power production and not enough on meeting the moderate flow needs of downriver recreation, primarily paddle craft.	11/19/2020 4:28 PM
30	River flow issue I'm the previous year water flow has been light on the river making kayaking difficult	11/19/2020 4:15 PM
31	Stock more bass Needs to be stocked with more bass.	11/19/2020 3:49 PM
32	River flow issue Due to damage to power plant, water releases are not consistant.	11/19/2020 3:23 PM
33	River flow issue have heard people complaining about water level being too low on weekends to kayak down river from the dam	11/19/2020 2:59 PM
34	Muddy water quality Water quality below dam muddy lately	11/19/2020 2:56 PM
35	Land Land	11/19/2020 1:11 PM
36	How can community help? The community still may not understand what they can do to help	11/19/2020 11:09 AM
37	River flow issue The downstream water flow has been consistently more than a fisherman can handle while trying to fish downstream due to the generators being down and releasing through the sluice gates.	11/19/2020 10:54 AM
38	More information Could give more information	11/19/2020 9:40 AM
39	Limited outreach Well outreach is obviously limited	11/19/2020 8:37 AM
40	None None	11/19/2020 8:10 AM
41	More information Haven't heard much	11/19/2020 6:17 AM
42	Limited outreach More information Honestly, I did not know of any educational outreach that Philpott Lake did.Maybe more public notification of that.	11/19/2020 2:11 AM
43	Keep lake as is We love the lake the way it is. We like not having 500 people around and being able to be with nature instead of having houses and people everywhere.	11/18/2020 10:53 PM
44	Keep water clean Lake needs to be cleaned up too much trash and logs. Need to stop generating so much can't never trout fish due to water is always up.	11/18/2020 10:05 PM
45	Limited outreach More information I'm unaware of any education being provided on anything going on there. Public outreach could be much better.	11/18/2020 9:06 PM
46	More information Not well versed on there instructions	11/18/2020 8:57 PM
47	Economic tourism Environmental concerns Fish population Fishing tournaments Environmental concerns include over stocking of walleye an sauger in such a small body of water, that's already over populated with largemouth under 15 inches long. Gizzard Shad have basically disappeared in the last 15 years. There was a fish kill in the lake about 10 years ago that was never addressed or publicized most prevalent at the split of the smith an runnett bag. And I feel confidant the lake has been fighting off a case of LMBV for the last decade, finally seems to be turning a corner. The smallmouth population is good an healthy an the largemouth are looking better, healthy solid fish. Average largemouth weight is still a little low overall but getting better. Elodea, an downed trees offer great spawning cover an habitat, despite the poisonous sprays they used to eradicate the elodea in certain areas. If they continue to stock walleye , they really should look at an aggressive stocking of Shad or blueback herring to	11/18/2020 7:00 PM

Philpott Lake Master Plan Update: Survey 1

ensure a strong forage base. Fishing Tournaments bring revenue to the lake, I know in the past a couple larger organizations felt like they were not welcome or even harassed to hold an event there. These events bring lots of money to the area from lodging to restaurants, fuel even down to parking. Problem being adequate parking for larger events.

Q14 The Philpott Lake Master Plan is an opportunity to update the long-term land management goals and objectives and provide recommendations on outdoor recreational opportunities, management of environmental resources, and management of downstream river flow. What types of outdoor recreational expansions/additions do you think should be included at Philpott Lake? (Check all that apply)

Answered: 189 Skipped: 45



Philpott Lake Master Plan Update: Survey 1

ANSWER CHOICES	RESPONSES	
More public restrooms	28.57%	54
Expanded parking	37.57%	71
Additional walking / hiking trails	33.33%	63
Expanded boat ramp and dock facilities	44.44%	84
Improved boat ramp(s)	43.39%	82
Camping hook-ups	31.22%	59
Residential / camp lots	15.34%	29
Benches and trash cans near trailheads	26.46%	50
Rentable hand-powered watercrafts (kayaks, paddleboards, etc.)	39.68%	75
Other (please specify)	23.81%	45
Total Respondents: 189		

Philpott Lake Master Plan Update: Survey 1

#	OTHER (PLEASE SPECIFY)	DATE
1	More mountain bike trails Additional mountain bike trails	12/3/2020 3:16 PM
2	More camp facilities Outdated campsites campsites are very outdated for todays campers	12/3/2020 2:23 PM
3	Trash cans I like everything that is there at the moment however an extra space to put trash so that we can preserve the natural beauty seems like a good idea	12/1/2020 6:20 PM
4	Wildlife management Wildlife management areas on the Franklin County side	11/30/2020 4:58 PM
5	Adjacent dock access Allow land owners to have docks	11/30/2020 2:22 PM
6	Adjacent dock access Allow property owners with land adjacent to the core's land to have a dock.	11/30/2020 12:34 PM
7	Fix deteriorating ramps More boat parking more parking for boaters, improve the approach of the boat ramps	11/30/2020 8:49 AM
8	ATV access to land Update swim area Improvements to horseshoe swimming areas. Too much red dirt and limited beach. Give us ATV passes to government land to enjoy the resources available.	11/26/2020 11:06 PM
9	More public use Public fishing piers Public fishing piers	11/25/2020 12:31 PM
10	Expand Salthouse camp Waterfront hook up camp Expand Salthouse camping area. The access road behind the dumping station to the beach area. Create all water front camp site.	11/22/2020 7:32 PM
11	Add boat slips Public rent slips More boat slips for the public to rent to keep boat at the lake.	11/22/2020 6:14 PM
12	Waterfront hook up camp More water front hook up camping spots	11/21/2020 11:21 PM
13	Update swim area Another public swimming area one where u don't have to camp	11/21/2020 10:52 PM
14	Rent boats/jet skis Rentable boats and jetskis	11/21/2020 10:42 PM
15	Add boat slips Boat slips at twin ridge	11/21/2020 9:53 PM
16	More mountain bike trails More Mountain Bike trails Please	11/21/2020 9:20 AM
17	Fix deteriorating ramps Fix the ramps where deteriorating	11/21/2020 7:04 AM
18	Handicap parking More Handicap parking at #1 ramp for vehicle with boat trailer	11/20/2020 8:50 PM
19	Keep campgrounds open Keep campgrounds open	11/20/2020 7:12 PM
20	Pontoon trailer parking More parking for larger pontoon boat trailers	11/20/2020 6:38 PM
21	Bathroom Boat access picnic sites need more flushing toilets and picnic sites accessible by boat including docks.	11/20/2020 4:54 PM
22	Smoke free park Have the park smoke free	11/20/2020 12:52 PM
23	More public use more public use without such an involved contract	11/19/2020 8:03 PM
24	Expand GoosePoint parking The overflow parking lot which is gravel at Goose Point needs to dug back farther into the dirt bank in order to widen the lot for parking. This could be done without effecting the loop B primitive campground at all. Make it wide enough to do double parking with a cultasack out at the end. All excess dirt dug out of the bank could be used to fill in out at the end and to create the cultisack.	11/19/2020 7:51 PM
25	Sell ice at campgrounds sell ice at all campgrounds	11/19/2020 7:41 PM
26	Just maintain Keep as is I think everything is just fine, use the money to keep what you have in great shape.	11/19/2020 5:05 PM
27	Expand GoosePoint parking Goose Point Campground, expand the over flow parking lot and INFORCE the use of it for Boaters and this will allow more day use parking sites near the beach area.	11/19/2020 4:20 PM
28	Add boat slips Additional boat slips	11/19/2020 4:08 PM

Philpott Lake Master Plan Update: Survey 1

29	Wider parking at Ramp 1	Wider parking spaces at ramp 1. Very tight when crowded.	11/19/2020 3:05 PM
30	ADA fishing access	Fishing place for disabled people	11/19/2020 2:52 PM
31	Year round dock rental	More rentable year round docking	11/19/2020 2:49 PM
32	Land	Land	11/19/2020 1:12 PM
33	Year round dock rental	Keep Bowen's Creek boat ramp open in winter	11/19/2020 1:08 PM
34	Keep as is	The lake is perfect.	11/19/2020 10:57 AM
35	Update swim area	Updated beach and swimming areas	11/19/2020 9:44 AM
36	More trails	More trails	11/19/2020 9:42 AM
37	More camp facilities	More camping facilities	11/19/2020 8:39 AM
38	Mountainbike trails	MTB trails	11/18/2020 11:38 PM
39	Move Twin Ridge	Move twin ridge in cove away from main body of lake.	11/18/2020 10:16 PM
40	Just maintain	Upkeep and remodeling	11/18/2020 10:08 PM
41	Bathroom Signage/maps Trash cans	Vault toilet, trash cans and maps at Runnet Bag	11/18/2020 9:10 PM
42	Bathroom	Updated bath house Jamison Mill	11/18/2020 8:31 PM
43	Fishing tournament	Tournament friendly facility	11/18/2020 7:03 PM
44	Rental lodges	Rental lodges or hotel	11/18/2020 6:07 PM
45	Adjacent dock access	Allow adjoining properties to have docks when they have close and reasonable access of the lake from their property.	11/18/2020 4:26 PM

Q15 Besides the current amenities listed in Question 14, what other types of amenities would you like to see added at Philpott Lake in the future?

Answered: 97 Skipped: 137

Philpott Lake Master Plan Update: Survey 1

#	RESPONSES	DATE
1	Fishing piers Fishing piers	12/3/2020 3:57 PM
2	Rent boats & floats Motor Boat Rentals	12/3/2020 3:53 PM
3	Extend trail system Bike Trails. Backcountry hike to tent camping sites. Extended trail system around the full lake.	12/3/2020 3:16 PM
4	Overall improvements focus on getting waht we have up to date	12/3/2020 2:23 PM
5	Environmental education More nature information/education about the environment posted on the boards	12/1/2020 6:20 PM
6	Add music (events) Music & Arts Events	12/1/2020 1:53 PM
7	Adjacent landowner docks I own property that connects to the Army Corp land. When I launch my canoe or kayak, I have to enter and exit from the muddy shore. Depending on the water level, this can be reasonable and sometime impossible. I have fallen numerous times . My wife and I are getting older and sadly we may not be able to continue to enjoy that activity at the lake any longer. A small dock would let us safely enjoy kayaking for a few more years. Please consider allowing land owners that property touches the lake land to have a small dock.	12/1/2020 1:19 PM
8	Restaurant I would like to see a restaurant accessible by boat.	12/1/2020 8:22 AM
9	Fair day pass usage More free day use areas.	11/30/2020 6:00 PM
10	Disabled veterans hunting A place for disabled veterans to hunt. I've seen this done at other state run parks and I believe this will be a valuable asset to the area.	11/30/2020 5:37 PM
11	None None - keep it as natural and clean as possible.	11/30/2020 4:58 PM
12	Adjacent landowner docks Allow land owners to have docks	11/30/2020 2:22 PM
13	Trail extension I do not support the proposed trail from Jamison's Mill to Horse Shoe Point.	11/30/2020 12:34 PM
14	Maintain existing Just keep the facilities that we have currently open and maintained. Thanks	11/30/2020 8:49 AM
15	ATV access to land ATV access to government trails and land.	11/26/2020 11:06 PM
16	Kayak canoe launch area More tent camping Kayak/canoe only launching area, increased tent only camp sites	11/26/2020 5:48 PM
17	None .	11/25/2020 9:52 PM
18	None N/a	11/25/2020 11:18 AM
19	Improve marina parking More campsites More day use More full hookup campsite The largest issue at Philpott during the summer is access. Most of the ramps and swimming areas are small and quick to fill up on the weekends. Parking is limited and not ideal for large vehicles with boat trailers. The number of hookup campsites could be doubled and they probably would still fill up on the weekends.	11/24/2020 3:21 PM
20	More RV camping Additional RV camping	11/23/2020 1:05 PM
21	Camping rental units Rental units for camping	11/23/2020 11:36 AM
22	Overall improvements How about just spending some money on it to make improvements to the questions I just answered	11/23/2020 8:36 AM
23	Stock trout/walleyes Stock trout and walleyes.	11/22/2020 7:21 PM
24	More boat slips More boat slips!!!! This is a must. There are lots of folks wanting to leave boats at lake instead of transporting back & forth. Let's make this doable!!!	11/22/2020 6:14 PM
25	More day use Better day access to locals at campgrounds (Goosepoint)rather than being held for campers only	11/22/2020 9:24 AM
26	Kid outdoor activities Outdoor activities for kids that are camping	11/21/2020 11:21 PM
27	More boat slips Boat slips at twin ridge	11/21/2020 9:53 PM

Philpott Lake Master Plan Update: Survey 1

28	More tent camping Waterfront camp sites tent only campsites with lake frontage. seems that preferential treatment is given to RV campers.	11/21/2020 11:20 AM
29	More hiking trails More mountain bike trails More Mountain Bike and Hiking trails. This area of Virginia is mostly private land... needs more public trails	11/21/2020 9:20 AM
30	Add food vendor Cafe , if only limited menu.	11/21/2020 7:44 AM
31	Improve boat unload area Improve marina parking Parking for boat trailer spaces enforced so cars don't park In those spaces	11/21/2020 7:04 AM
32	None None	11/20/2020 11:14 PM
33	None Nothing ican think of	11/20/2020 10:13 PM
34	Better water flow More campsites *Additional campgrounds *adjust the water flow on the Smith River so people who trout fish can enjoy the river too. Too much generation, you cannot wade the river when they are generating. *Change the mess over the input values pulling the water out of the lake. Current mess is too small to allow the shads to be pulled through to turbo. This would allow food for the trout downstream.	11/20/2020 8:26 PM
35	Improve marina parking Just better parking at marina	11/20/2020 7:44 PM
36	Water slides Water slides like in other states.	11/20/2020 6:37 PM
37	Camping rental units More cabins Cabins for rent. Or Glamper tents for rent.	11/20/2020 5:03 PM
38	Boat camping boat accessible picnic sites with docks and small swimming area.	11/20/2020 4:54 PM
39	None n/a	11/20/2020 4:00 PM
40	More tent camping More tent camping sites	11/20/2020 1:05 PM
41	More campsites More full hookup campsite Full hookup at campsites More campsites	11/20/2020 12:18 PM
42	Conference center Conference center/event center located on the waterfront	11/20/2020 12:09 PM
43	Horse-friendly assets Pet-friendly area More pet-friendly and horse friendly assets.	11/20/2020 9:59 AM
44	Shore fish access More shore access for bank fishermen....	11/20/2020 9:58 AM
45	Horse-friendly assets More horse trails and hiking trails	11/20/2020 8:19 AM
46	Waterfront camp sites More campsites on the water with boat access	11/20/2020 12:40 AM
47	None None	11/19/2020 9:28 PM
48	Nighttime security more nighttime security	11/19/2020 9:06 PM
49	Fair day pass usage Being FAIR with the day use pass in which people buy on a day to day or permanent use is not being used fairly at Goose POINT. It is and says that it is good from time of purchase to 10 pm. But for the last 3 or 4 years if you leave for any reason and gone for more than 30 minutes you lose your pass. It is not fair by any means you can't go out to the store and be back in that time. On top of that the other campgrounds around the lake do not have this rule or do people that way. I know how it got started and it is by no means right at all!!!!	11/19/2020 7:51 PM
50	Ice machine ice machine so you don't have to ride into town almost every day for ice in coolers	11/19/2020 7:41 PM
51	Restaurant Restaurant	11/19/2020 7:01 PM
52	Waterfront camp sites More water front camp sites	11/19/2020 6:56 PM
53	None None, I think it that there's already more there than they can maintain.	11/19/2020 6:20 PM
54	More full hookup campsite More power sites for campers	11/19/2020 6:15 PM
55	Add a marina Additional marina	11/19/2020 5:25 PM
56	Channel markers Channel markers?	11/19/2020 5:05 PM
57	Goosepoint loop bigger Make bottom loop of goosepoint much larger	11/19/2020 5:04 PM

Philpott Lake Master Plan Update: Survey 1

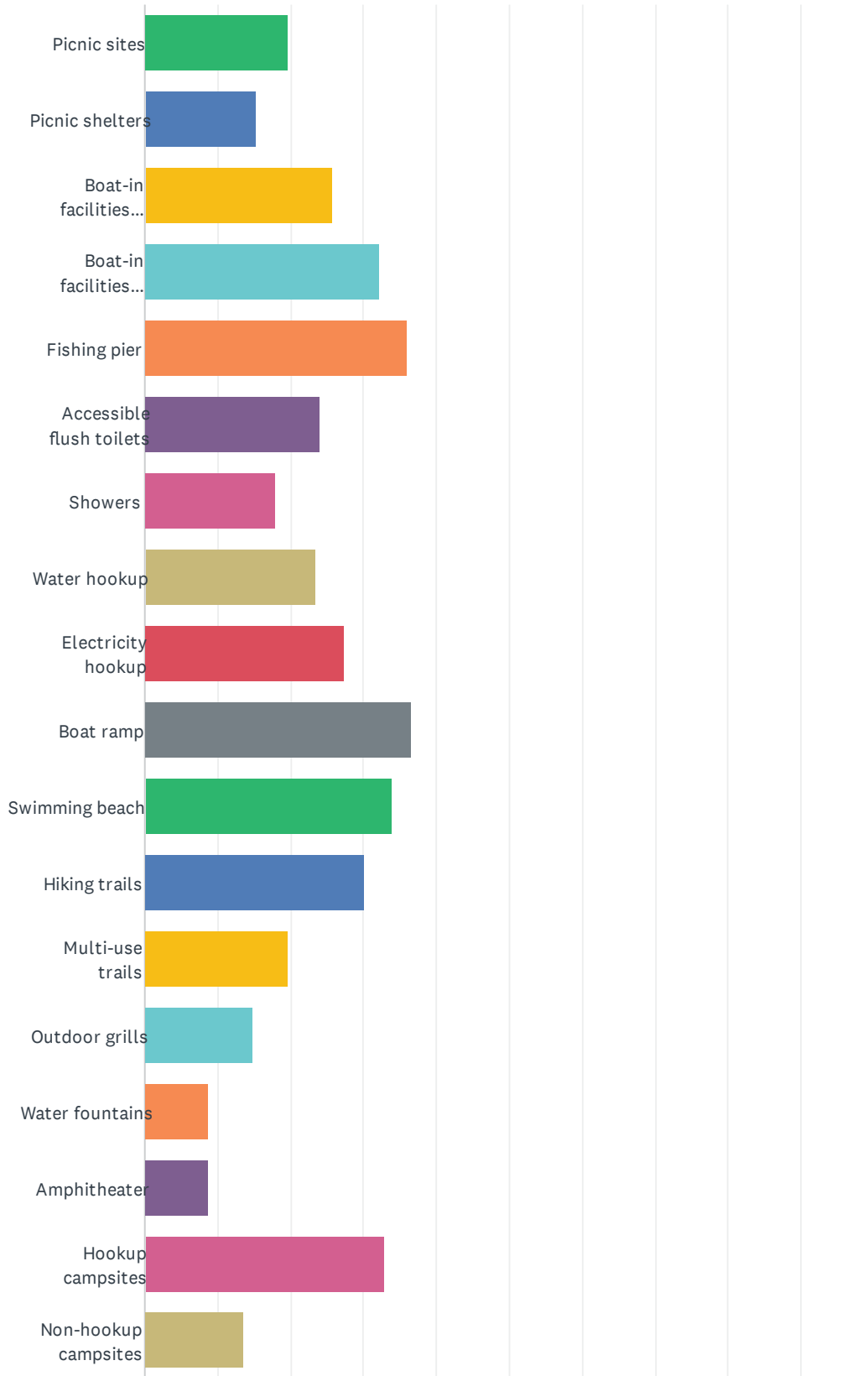
58	Overflow parking layout Better turn around in overflow parking. Always getting stuck. Management of parking and fees. An actual person.	11/19/2020 4:52 PM
59	Grill sites Picnic tables Picnic tables and grill sites around lake	11/19/2020 4:46 PM
60	Disc golf course disc golf course	11/19/2020 4:36 PM
61	More day use More full hookup campsite Overflow parking layout At Goose Point Park, Expand the gravel over flow parking lot to accommodate more parking places, Add more water and electric campsites, more day use parking places. Allow more day use..	11/19/2020 4:20 PM
62	None None	11/19/2020 4:17 PM
63	Boat camping Boat camping	11/19/2020 4:01 PM
64	More full hookup campsite Full hook up camping sites	11/19/2020 3:40 PM
65	ADA fishing access Places for the disabled to fish and access the water.	11/19/2020 2:52 PM
66	Playground Playground at Group Camp	11/19/2020 2:49 PM
67	More full hookup campsite More campsites with Full Hookups	11/19/2020 2:36 PM
68	Adjacent landowner docks Docks for landowners whose property adjoins the corps..	11/19/2020 1:55 PM
69	Land Land	11/19/2020 1:12 PM
70	More cabins More cabins ?	11/19/2020 11:11 AM
71	None None	11/19/2020 11:05 AM
72	None None	11/19/2020 9:42 AM
73	Add food vendor Add music (events) Food and beverages, music	11/19/2020 9:15 AM
74	None Na	11/19/2020 8:39 AM
75	None Na	11/19/2020 8:12 AM
76	No motorized boat zones No motorized boat zones.	11/19/2020 6:04 AM
77	Stock blue catfish Blue Catfish Stocked	11/19/2020 12:21 AM
78	More full hookup campsite More campsites with full hookup and more waterfront sites	11/18/2020 11:36 PM
79	Improve boat unload area Improve marina parking Work done to improve marina parking and boat unload area	11/18/2020 11:15 PM
80	None none	11/18/2020 10:53 PM
81	None Leave it alone. It's perfect.	11/18/2020 10:16 PM
82	Better swim areas Better swimming areas	11/18/2020 10:08 PM
83	Add food vendor Burger shack	11/18/2020 10:08 PM
84	None None	11/18/2020 10:08 PM
85	Rent boats & floats Rentable boats and other floating devices	11/18/2020 9:39 PM
86	None Don't change anything! That's what makes Phillpot Phillpot	11/18/2020 9:25 PM
87	Restaurant Stores Restaurants/stores	11/18/2020 9:18 PM
88	Permanent camp site Permanent camp site	11/18/2020 9:15 PM
89	Add a marina Add gas location Restaurant Another marina that has a small restaurant, gas	11/18/2020 9:13 PM
90	Homes/Lots Houses	11/18/2020 8:58 PM
91	Add gas location Stores possible marina store/gas station for boating	11/18/2020 8:31 PM
92	Restaurant Restaurants by the lake	11/18/2020 8:31 PM

Philpott Lake Master Plan Update: Survey 1

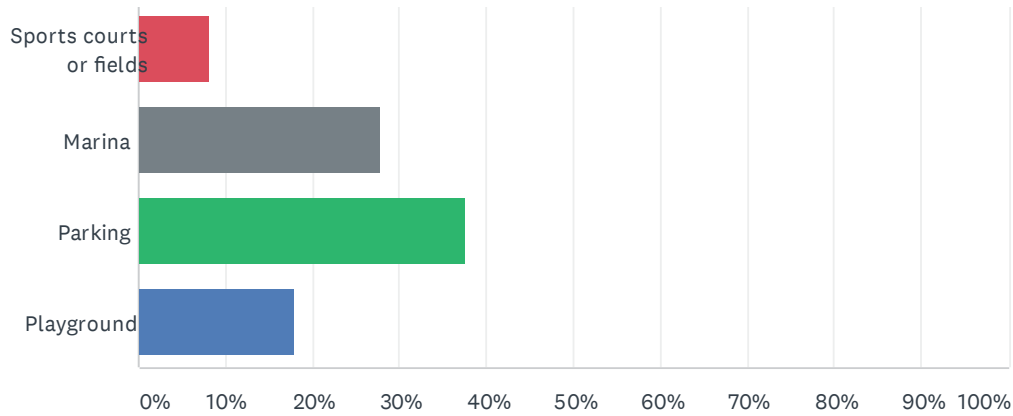
93	More nature programs	More nature programs	11/18/2020 7:49 PM
94	Playground Wifi	Nicer playgrounds at campgrounds. Wi-fi at campgrounds.	11/18/2020 7:43 PM
95	Homes/Lots	Sell building lots	11/18/2020 7:40 PM
96	Add a marina	Another marina on the opposite side	11/18/2020 6:34 PM
97	Add food vendor	Snack bar available at some other boat ramps	11/18/2020 6:07 PM

Q16 Which of the following amenities should be expanded at Philpott Lake to accommodate future demand? (Check all that apply)

Answered: 183 Skipped: 51



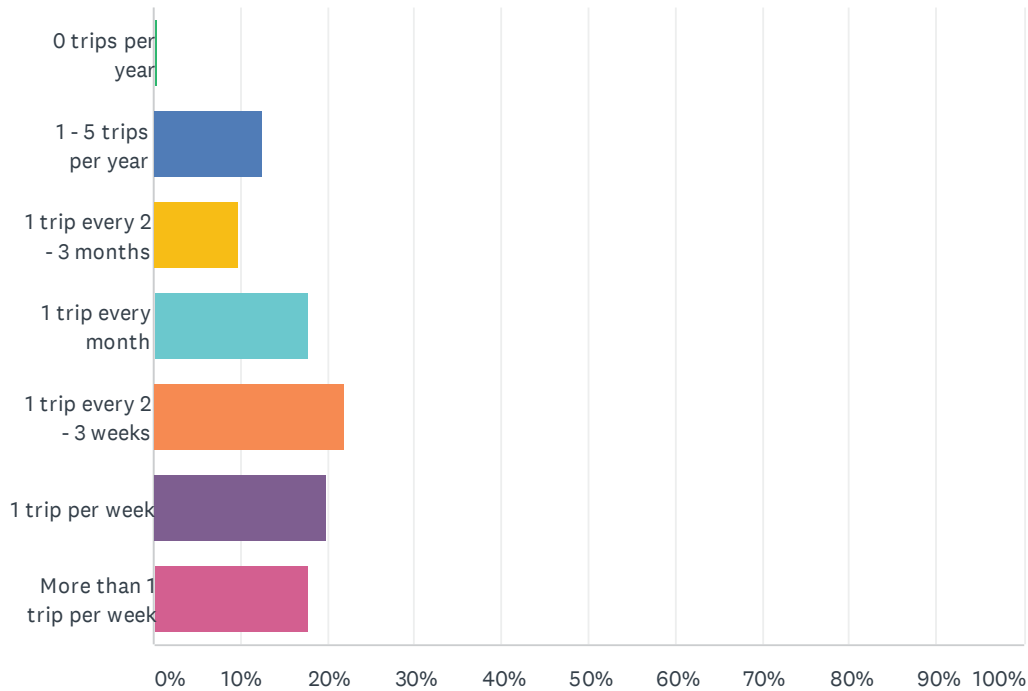
Philpott Lake Master Plan Update: Survey 1



ANSWER CHOICES	RESPONSES	
Picnic sites	19.67%	36
Picnic shelters	15.30%	28
Boat-in facilities (campsites)	25.68%	47
Boat-in facilities (picnicking along the shoreline)	32.24%	59
Fishing pier	36.07%	66
Accessible flush toilets	24.04%	44
Showers	18.03%	33
Water hookup	23.50%	43
Electricity hookup	27.32%	50
Boat ramp	36.61%	67
Swimming beach	33.88%	62
Hiking trails	30.05%	55
Multi-use trails	19.67%	36
Outdoor grills	14.75%	27
Water fountains	8.74%	16
Amphitheater	8.74%	16
Hookup campsites	32.79%	60
Non-hookup campsites	13.66%	25
Sports courts or fields	8.20%	15
Marina	27.87%	51
Parking	37.70%	69
Playground	18.03%	33
Total Respondents: 183		

Q17 If the expansions/additions you selected above were provided at Philpott Lake, how many trips might you make to the site in a typical year (January - December)?

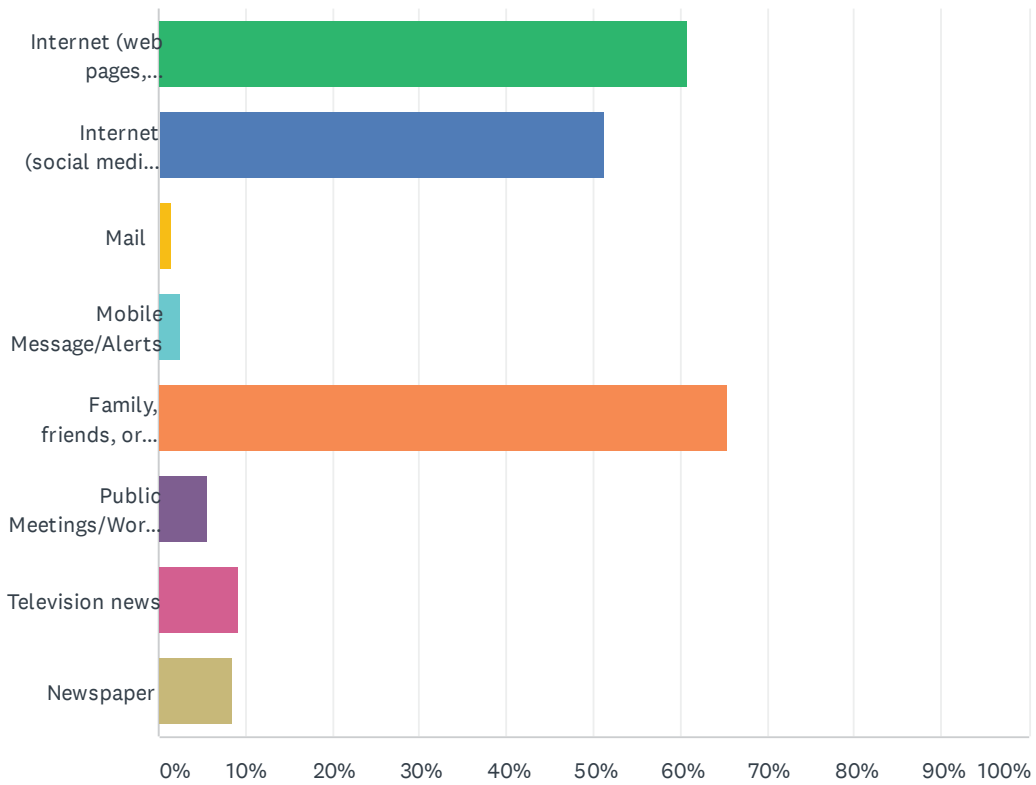
Answered: 192 Skipped: 42



ANSWER CHOICES	RESPONSES	
0 trips per year	0.52%	1
1 - 5 trips per year	12.50%	24
1 trip every 2 - 3 months	9.90%	19
1 trip every month	17.71%	34
1 trip every 2 - 3 weeks	21.88%	42
1 trip per week	19.79%	38
More than 1 trip per week	17.71%	34
TOTAL		192

Q18 Where do you typically get your information about Philpott Lake? (Check all that apply)

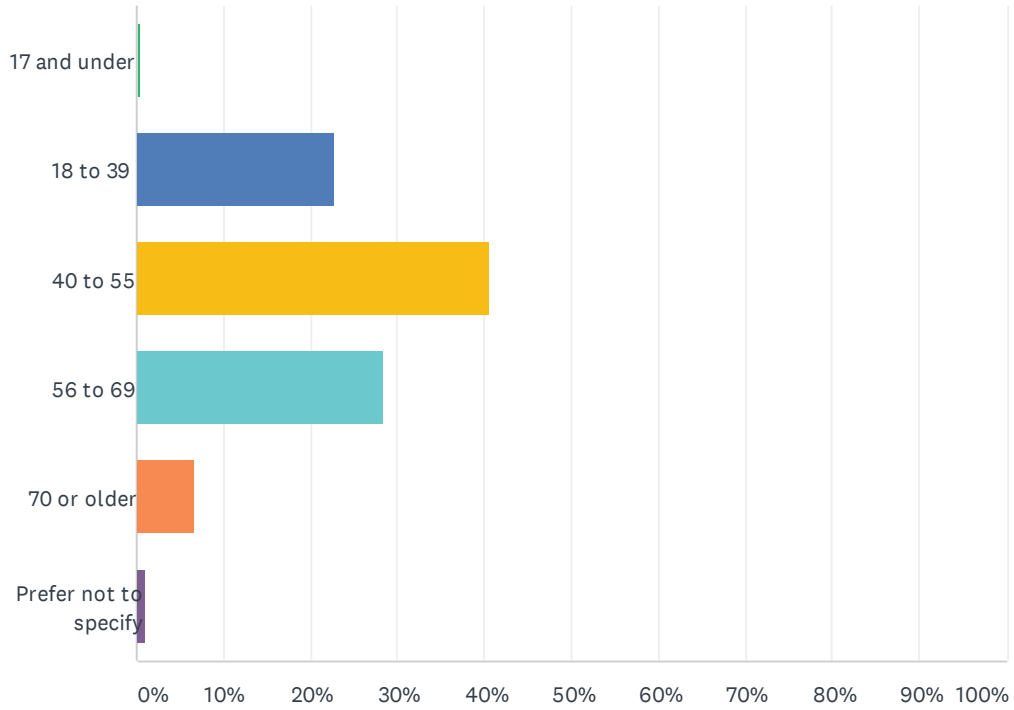
Answered: 197 Skipped: 37



ANSWER CHOICES	RESPONSES	
Internet (web pages, including National Recreation Reservation Service website)	60.91%	120
Internet (social media posts)	51.27%	101
Mail	1.52%	3
Mobile Message/Alerts	2.54%	5
Family, friends, or word of mouth	65.48%	129
Public Meetings/Workshops (including virtual meetings hosted on Facebook Live)	5.58%	11
Television news	9.14%	18
Newspaper	8.63%	17
Total Respondents: 197		

Q19 What is your age?

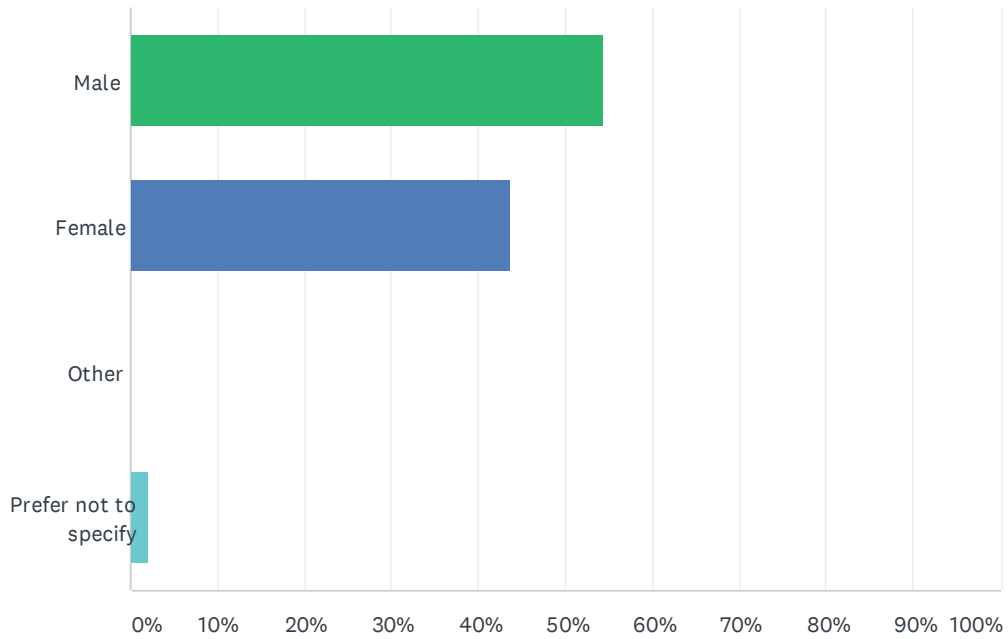
Answered: 197 Skipped: 37



ANSWER CHOICES	RESPONSES	
17 and under	0.51%	1
18 to 39	22.84%	45
40 to 55	40.61%	80
56 to 69	28.43%	56
70 or older	6.60%	13
Prefer not to specify	1.02%	2
TOTAL		197

Q20 What is your gender?

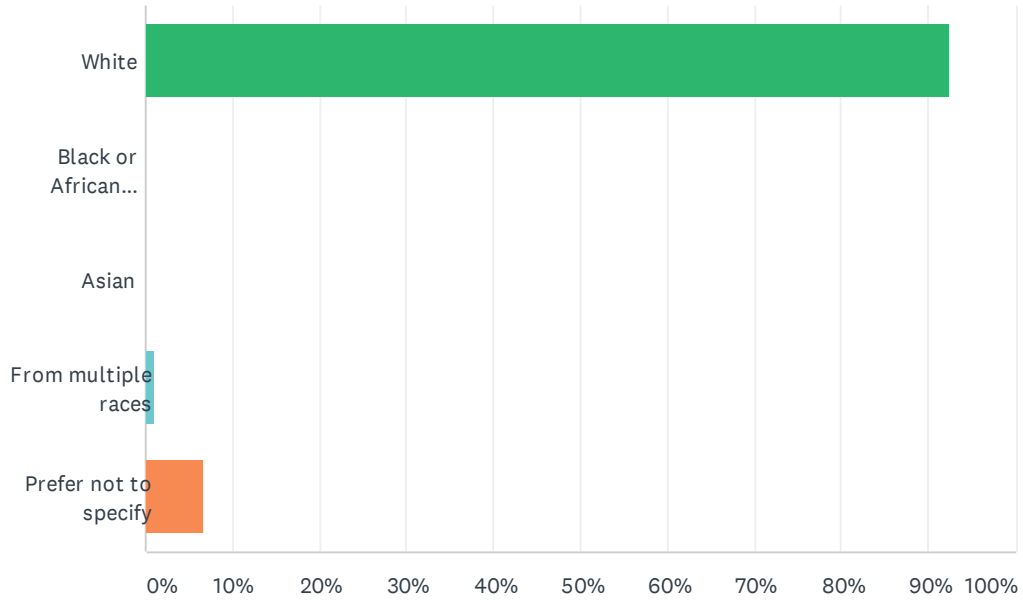
Answered: 197 Skipped: 37



ANSWER CHOICES	RESPONSES	
Male	54.31%	107
Female	43.65%	86
Other	0.00%	0
Prefer not to specify	2.03%	4
TOTAL		197

Q21 What is your race?

Answered: 197 Skipped: 37



ANSWER CHOICES	RESPONSES	
White	92.39%	182
Black or African American	0.00%	0
Asian	0.00%	0
From multiple races	1.02%	2
Prefer not to specify	6.60%	13
TOTAL		197

Q22 What is your zip code?

Answered: 197 Skipped: 37

Philpott Lake Master Plan Update: Survey 1

#	RESPONSES	DATE
1	24112 24112	12/3/2020 3:58 PM
2	24112 24112	12/3/2020 3:53 PM
3	24151 24151	12/3/2020 3:20 PM
4	24088 24088	12/3/2020 2:24 PM
5	28401 28401	12/3/2020 1:51 PM
6	24523 24523	12/3/2020 10:43 AM
7	24171 24171	12/2/2020 10:23 AM
8	24088 24088	12/1/2020 6:48 PM
9	24088 24088	12/1/2020 6:23 PM
10	24171 24171	12/1/2020 1:53 PM
11	24102 24102	12/1/2020 1:20 PM
12	24171 24171	12/1/2020 8:23 AM
13	24088 24088	11/30/2020 6:03 PM
14	24102 24102	11/30/2020 5:40 PM
15	24088 24088	11/30/2020 5:02 PM
16	24153 24153	11/30/2020 2:22 PM
17	24149 24149	11/30/2020 12:37 PM
18	24102 24102	11/30/2020 8:57 AM
19	24171 24171	11/28/2020 9:36 PM
20	24151 24151	11/28/2020 7:25 PM
21	27513 27513	11/26/2020 11:07 PM
22	24055 24055	11/26/2020 5:51 PM
23	24055 24055	11/25/2020 9:52 PM
24	24148 24148	11/25/2020 12:32 PM
25	24089 24089	11/25/2020 11:19 AM
26	24082 24082	11/24/2020 3:29 PM
27	24171 24171	11/23/2020 1:06 PM
28	24102 24102	11/23/2020 11:36 AM
29	24540 24540	11/23/2020 8:39 AM
30	24078 24078	11/22/2020 7:33 PM
31	24112 24112	11/22/2020 7:33 PM
32	24055 24055	11/22/2020 7:26 PM
33	24055 24055	11/22/2020 7:23 PM
34	24112 24112	11/22/2020 6:16 PM
35	27030 27030	11/22/2020 12:16 PM
36	24065 24065	11/22/2020 12:10 PM
37	24015 24015	11/22/2020 11:51 AM

Philpott Lake Master Plan Update: Survey 1

38	24055	24055	11/22/2020 9:25 AM
39	24054	24054	11/21/2020 11:23 PM
40	24112	24112	11/21/2020 10:54 PM
41	24171	24171	11/21/2020 10:42 PM
42	24055	24055	11/21/2020 10:24 PM
43	24112	24112	11/21/2020 9:54 PM
44	24102	24102	11/21/2020 9:48 PM
45	24171	24171	11/21/2020 8:35 PM
46	27041	27041	11/21/2020 7:42 PM
47	24112	24112	11/21/2020 3:02 PM
48	24055	24055	11/21/2020 11:24 AM
49	24153	24153	11/21/2020 9:23 AM
50	24055	24055	11/21/2020 7:45 AM
51	24148	24148	11/21/2020 7:16 AM
52	24171	24171	11/21/2020 7:06 AM
53	24053	24053	11/20/2020 11:14 PM
54	24019	24019	11/20/2020 10:39 PM
55	24055	24055	11/20/2020 10:14 PM
56	24230	24230	11/20/2020 8:54 PM
57	24148	24148	11/20/2020 8:51 PM
58	24112	24112	11/20/2020 8:26 PM
59	24112	24112	11/20/2020 8:17 PM
60	24293	24293	11/20/2020 8:08 PM
61	24112	24112	11/20/2020 7:58 PM
62	24053	24053	11/20/2020 7:56 PM
63	24054	24054	11/20/2020 7:44 PM
64	24168	24168	11/20/2020 7:43 PM
65	27403	27403	11/20/2020 7:15 PM
66	24088	24088	11/20/2020 6:52 PM
67	24148	24148	11/20/2020 6:41 PM
68	24065	24065	11/20/2020 6:39 PM
69	27021	27021	11/20/2020 5:42 PM
70	24102	24102	11/20/2020 5:04 PM
71	24055	24055	11/20/2020 5:02 PM
72	24133	24133	11/20/2020 4:58 PM
73	24165	24165	11/20/2020 4:00 PM
74	24171	24171	11/20/2020 3:18 PM
75	24055	24055	11/20/2020 2:30 PM

Philpott Lake Master Plan Update: Survey 1

76	24091	24091	11/20/2020 1:07 PM
77	24101	24101	11/20/2020 12:59 PM
78	24055	24055	11/20/2020 12:53 PM
79	24153	24153	11/20/2020 12:22 PM
80	24078	24078	11/20/2020 12:22 PM
81	24078	24078	11/20/2020 12:11 PM
82	27265	27265	11/20/2020 10:37 AM
83	24055	24055	11/20/2020 9:59 AM
84	24151	24151	11/20/2020 9:59 AM
85	24171	24171	11/20/2020 9:08 AM
86	27107	27107	11/20/2020 8:19 AM
87	27030	27030	11/20/2020 7:05 AM
88	24102	24102	11/20/2020 1:29 AM
89	24153	24153	11/20/2020 12:41 AM
90	24112	24112	11/19/2020 10:25 PM
91	24078	24078	11/19/2020 9:28 PM
92	24171	24171	11/19/2020 9:07 PM
93	24073	24073	11/19/2020 9:04 PM
94	24055	24055	11/19/2020 8:38 PM
95	24055	24055	11/19/2020 8:10 PM
96	24055	24055	11/19/2020 7:53 PM
97	24740	24740	11/19/2020 7:41 PM
98	24055	24055	11/19/2020 7:25 PM
99	24078	24078	11/19/2020 7:22 PM
100	24102	24102	11/19/2020 7:20 PM
101	24055	24055	11/19/2020 7:03 PM
102	28211	28211	11/19/2020 6:58 PM
103	24076	24076	11/19/2020 6:58 PM
104	24148	24148	11/19/2020 6:57 PM
105	24171	24171	11/19/2020 6:55 PM
106	23917	23917	11/19/2020 6:50 PM
107	23915	23915	11/19/2020 6:31 PM
108	24102	24102	11/19/2020 6:21 PM
109	24055	24055	11/19/2020 6:15 PM
110	24112	24112	11/19/2020 5:40 PM
111	29577	29577	11/19/2020 5:26 PM
112	24317	24317	11/19/2020 5:05 PM
113	24019	24019	11/19/2020 5:05 PM

Philpott Lake Master Plan Update: Survey 1

114	24112	24112	11/19/2020 4:53 PM
115	24059	24059	11/19/2020 4:48 PM
116	24089	24089	11/19/2020 4:41 PM
117	24102	24102	11/19/2020 4:39 PM
118	24112	24112	11/19/2020 4:33 PM
119	24055	24055	11/19/2020 4:24 PM
120	24078	24078	11/19/2020 4:17 PM
121	24018	24018	11/19/2020 4:11 PM
122	27048	27048	11/19/2020 4:08 PM
123	21222	21222	11/19/2020 4:01 PM
124	24133	24133	11/19/2020 3:53 PM
125	24467	24467	11/19/2020 3:42 PM
126	24055	24055	11/19/2020 3:38 PM
127	27019	27019	11/19/2020 3:36 PM
128	24151	24151	11/19/2020 3:14 PM
129	27030	27030	11/19/2020 3:11 PM
130	24148	24148	11/19/2020 3:05 PM
131	24055	24055	11/19/2020 3:04 PM
132	24089	24089	11/19/2020 3:01 PM
133	27019	27019	11/19/2020 2:57 PM
134	24088	24088	11/19/2020 2:52 PM
135	24171	24171	11/19/2020 2:52 PM
136	24055	24055	11/19/2020 2:50 PM
137	24165	24165	11/19/2020 2:49 PM
138	24053	24053	11/19/2020 2:49 PM
139	24151	24151	11/19/2020 2:37 PM
140	22312	22312	11/19/2020 1:13 PM
141	24055	24055	11/19/2020 1:10 PM
142	24018	24018	11/19/2020 11:13 AM
143	24055	24055	11/19/2020 11:09 AM
144	24137	24137	11/19/2020 10:59 AM
145	24088	24088	11/19/2020 9:44 AM
146	24151	24151	11/19/2020 9:42 AM
147	24148	24148	11/19/2020 9:16 AM
148	24018	24018	11/19/2020 8:40 AM
149	24018	24018	11/19/2020 8:13 AM
150	24151	24151	11/19/2020 7:55 AM
151	24171	24171	11/19/2020 6:28 AM

Philpott Lake Master Plan Update: Survey 1

152	24380	24380	11/19/2020 6:04 AM
153	24065	24065	11/19/2020 2:17 AM
154	24328	24328	11/19/2020 12:22 AM
155	24070	24070	11/18/2020 11:41 PM
156	24148	24148	11/18/2020 11:38 PM
157	24112	24112	11/18/2020 11:15 PM
158	24088	24088	11/18/2020 11:07 PM
159	24351	24351	11/18/2020 10:54 PM
160	24153	24153	11/18/2020 10:20 PM
161	24102	24102	11/18/2020 10:18 PM
162	24102	24102	11/18/2020 10:09 PM
163	24153	24153	11/18/2020 10:08 PM
164	24055	24055	11/18/2020 10:08 PM
165	24102	24102	11/18/2020 10:08 PM
166	27214	27214	11/18/2020 9:53 PM
167	24102	24102	11/18/2020 9:39 PM
168	24055	24055	11/18/2020 9:25 PM
169	24102	24102	11/18/2020 9:24 PM
170	24112	24112	11/18/2020 9:18 PM
171	24055	24055	11/18/2020 9:16 PM
172	24055	24055	11/18/2020 9:14 PM
173	24018	24018	11/18/2020 9:10 PM
174	24091	24091	11/18/2020 9:10 PM
175	24088	24088	11/18/2020 9:10 PM
176	24019	24019	11/18/2020 8:59 PM
177	24055	24055	11/18/2020 8:59 PM
178	24067	24067	11/18/2020 8:32 PM
179	24088	24088	11/18/2020 8:32 PM
180	24101	24101	11/18/2020 8:32 PM
181	24089	24089	11/18/2020 8:32 PM
182	24138	24138	11/18/2020 8:29 PM
183	24055	24055-0444	11/18/2020 7:50 PM
184	24112	24112	11/18/2020 7:48 PM
185	24153	24153	11/18/2020 7:40 PM
186	24112	24112	11/18/2020 7:25 PM
187	24179	24179	11/18/2020 7:13 PM
188	24165	24165	11/18/2020 7:10 PM
189	24112	24112	11/18/2020 6:34 PM

Philpott Lake Master Plan Update: Survey 1

190	24019	24019	11/18/2020 6:27 PM
191	24148	24148	11/18/2020 6:17 PM
192	24019	24019	11/18/2020 6:15 PM
193	24088	24088	11/18/2020 6:09 PM
194	24088	24088	11/18/2020 6:04 PM
195	24092	24092	11/18/2020 6:04 PM
196	24153	24153	11/18/2020 4:26 PM
197	27511	27511	11/4/2020 3:24 PM

Q23 Please provide any additional comments regarding your vision for Philpott Lake in the space below.

Answered: 96 Skipped: 138

Philpott Lake Master Plan Update: Survey 1

#	RESPONSES	DATE
1	Appreciate the amenities We love using Philpott Lake!	12/3/2020 3:53 PM
2	More bike trails Perimeter trail around lake lending towards multi-day backpacking. Bike specific trail systems.	12/3/2020 3:20 PM
3	Complaint on Rangers be more sutomer friendly	12/3/2020 2:24 PM
4	Just maintain Philpott doesn't need expanding or more amenities, the lake is already over crowded.	12/2/2020 10:23 AM
5	Just maintain Keep it the same I honestly enjoy Philpott just the way it is. It's not the most popular lake in the state, however it is one of the cleanest lakes in the state. As a young avid outdoorsman I enjoy all of the outdoor activities Philpott has to offer and I hope I can continue to do so in the future.	12/1/2020 6:48 PM
6	Just maintain Keep it the same No development I really love the time I'm able to spend with my family in one of the only nice calm lakes. We love being able to spend time in nature, take walks and enjoy the beauty all around us. My kids love going bird watching and seeing the occasional bear or deer while out. The space is truly amazing. I would hate to see too many modern touches come in. I fele like this is one of the last few places left that havent been built up and it's the reason we chose to make this place our home	12/1/2020 6:23 PM
7	thank you !!	12/1/2020 1:20 PM
8	Stock more walleye Stock more Walleye. Corps, Thanks for taking the time to listen to the citizens.	11/30/2020 6:03 PM
9	Just maintain Keep it the same No development Keep it as natural as can be with allowing recreation to be at a minimum	11/30/2020 5:40 PM
10	Just maintain Keep it the same No development My family and friends enjoy the natural, untouched beauty of Philpott Lake. Such a contrast to the over-developed, over-crowded Smith Mountain Lake. Please do all you can to preserve our natural resources in our lake and ensure an unspoiled, natural setting for generations to come.	11/30/2020 5:02 PM
11	Land owner dock access As an owner of property adjacent to the lake, I would like to be able to have a dock like those on most other Core controlled lakes.	11/30/2020 12:37 PM
12	Appreciate the amenities Keep it the same No development Preserve nature I love this lake because its rural beauty. Id like to see some of the facilities updated for fishermen, campers and day users. But as for building and or development on the lake, it would ruin it for future generations. Hell no to any development on our lake.	11/30/2020 8:57 AM
13	Add ATV access to land Better facilities @ Twin Bring marina back twin ridge marina. Give me ATV access to government land.	11/26/2020 11:07 PM
14	Balance expansion Better fishing Extend no wake zone Preserve nature Public recreati on opp. Promote respect/preservation of nature and wildlife habitat. Improved flood management for downstream recreation. Increased opportunity for outdoor physical activities like walking, hiking and biking. Minimize impact of high motor traffic on small lake. Make lake more safe and accessible for kayak/paddle boards/canoes.	11/26/2020 5:51 PM
15	Appreciate the amenities Love Philpott	11/25/2020 9:52 PM
16	Add more family amenities Have more family friendly camping areas and not have young people running around at night acting stupid	11/25/2020 11:19 AM
17	Balance expansion New boat ramp Any expansion at Philpott Lake should generally be limited to the existing facilities, although an additional beach and boat ramp would be helpful on the Henry County side of the lake to ease overcrowding. Philpott gives people a place they can go to get away and feel like they are in the middle of nowhere while still being relatively close to home. Excessive development would completely change the feel and experience of this nearly pristine resource, and everything should be done to keep Philpott from being overly developed and overused.	11/24/2020 3:29 PM
18	Full hookup campsites From what we've seen and heard from the campers don't look like there's going to be any, that manager who camps at the lake all summer seems to have	11/23/2020 8:39 AM

Philpott Lake Master Plan Update: Survey 1

everything he needs why cant we get sewage hook up on sites, also the people and cars coming in and partying all night was the thing that made us decide not to camp there anymore

19	Update campgrounds Update the camp grounds.	11/22/2020 7:33 PM
20	Fallen trees parking area It would be nice to have someone of the fallen trees cleaned up along bank where boats could park..	11/22/2020 6:16 PM
21	Appreciate the amenities Keep it the same My son has a boat and we both enjoy boating on Philpott Lake more than any other lake in the area. I really don't think much needs to be changed at Philpott. I love the cleanliness and natural beauty of the lake.	11/22/2020 11:51 AM
22	Goosepoint more access More access for locals There should be more access for day use by locals all over lake, especially at places like Goosepoint	11/22/2020 9:25 AM
23	Extend no wake zone Extend the no wake zone areas around Goosepoint	11/21/2020 11:23 PM
24	Keep it the same Please don't turn it into another smith mountain lake	11/21/2020 10:54 PM
25	Keep it the same Great lake. Hidden gem and would love to keep it that way!	11/21/2020 9:54 PM
26	Better facilities @ Twin Covered boat docks Full hookup campsites More campsites with full hookup including sewer. Need covered boat docks for rent. Need better facilities at twin ridge for day use.	11/21/2020 9:48 PM
27	Keep it the same Beautiful Lake and Very Well Maintained	11/21/2020 7:42 PM
28	No housing please, never allow residential housing to along the lakes shoreline. one of the best benefits of philpott lake is that the lake is not crowded and you can enjoy the natural beauty.	11/21/2020 11:24 AM
29	Appreciate the amenities Thank you !!	11/21/2020 9:23 AM
30	Long leaf vine issue Address the long leaf vines currently growing under the shallow water areas	11/21/2020 7:06 AM
31	Appreciate the amenities I love having this resource in my area	11/20/2020 10:14 PM
32	Land owner day usage Own property on Goosepoint road and unable to launch boat from that location during summer months due to Daily limits. Owners living that close to that boat ramp should have access even during the busy months.	11/20/2020 8:54 PM
33	Update campgrounds Update the campgrounds	11/20/2020 8:26 PM
34	Land owner day usage Land owners on Goosepoint rd should Have access to day use at Goosepoint instead of been told that it full even when there is still parking available	11/20/2020 8:08 PM
35	Keep it the same Keep the course. Protect the natural habitat, provide the community with power and education.	11/20/2020 7:15 PM
36	Large pontoon parking Love boating at Philpott but find parking larger pontoon boat trailers to be an issue. Mostly on weekends.	11/20/2020 6:41 PM
37	Goosepoint more access Utilize upper parking lot Make Goose Point more accessible and utilize the upper parking lot. Quit turning people away.	11/20/2020 6:39 PM
38	Public recreation opp. Provide more recreational opportunities for the local public.	11/20/2020 5:04 PM
39	Appreciate the amenities Appreciate the staff Keep it the same More shoreline picnic I love the lake especially with the marina. Other than adding more shoreline picnic areas with ease of docking I would not change anything. My experience with lake staff has always been friendly and helpful. I have been on the lake for 65 years and I believe it is the best secret in Virginia. keep it like it is.	11/20/2020 5:02 PM
40	N/A n/a	11/20/2020 4:00 PM
41	Appreciate the amenities Moved here recently. Looking forward to camping and kayak/fishing on Philpott Lake. Campgrounds near the lake look lovely online.	11/20/2020 12:59 PM
42	Smoke free Make it smoke free	11/20/2020 12:53 PM
43	Full hookup campsites More campsites More campsites and full hookup would be	11/20/2020 12:22 PM

Philpott Lake Master Plan Update: Survey 1

wonderful! Never any residential housing for Philpott Lake! It's perfect like it is!!!

44	Balance expansion Value to economy Balanced, conservative expansion of lake amenities will be valuable to local economy.	11/20/2020 12:11 PM
45	Hard to get reservation hard to get reservation	11/20/2020 10:37 AM
46	Lakeshore access Primitive camping Love the lake, but would live more primitive camping opportunities and lake shore access for when boating isn't an option	11/20/2020 9:59 AM
47	No development Never allow development.	11/20/2020 9:59 AM
48	Great cell coverage Get internet/cell service coverage all over project area!!	11/20/2020 12:41 AM
49	Appreciate the amenities Preserve nature I honestly love coming to Philpott because of the undeveloped area. There are so many things to do now, but not commercialized. I think hiking, walking trails are great. But please keep the nature preserved. I enjoy getting away and finding peace at Philpott and enjoying the wonderful outdoors. Such a beautiful place!	11/19/2020 9:04 PM
50	Balance expansion A community asset enjoyed for many years. Any improvement or expansion would be welcome.	11/19/2020 8:10 PM
51	Balance expansion Just be fair to everyone whether you are a local or from out of town	11/19/2020 7:53 PM
52	Make it a destination Make it a destination state wide	11/19/2020 7:03 PM
53	Better fishing Keep a check on all fish in the lake to provide good and better fishing.	11/19/2020 6:58 PM
54	Appreciate the amenities Appreciate the staff Great staff, great place!	11/19/2020 6:31 PM
55	More campsites Nothing would be better than more camping spots and parking along shore	11/19/2020 5:05 PM
56	Appreciate the amenities Born and raised in Bassett. Moved back home after serving in the military. Specifically for the lake. We love it.	11/19/2020 4:53 PM
57	No development Keep it low key out of the way non development	11/19/2020 4:48 PM
58	Appreciate the amenities Appreciate the staff Boat camping Kayak/canoe rental I believe you guys do a great job with what you have, but just a few more amenities such as the kayak/canoe rentals would be great. It would be so nice for the campers to get out on the water without lugging their own equipment along with their camping gear. I personally don't have a large enough vehicle to carry both, so this would be awesome!	11/19/2020 4:41 PM
59	Finish walking trail Finish walking trail	11/19/2020 4:39 PM
60	Swim beach We identified an area on the south side of the very far end of Bowens Creek where a safe swim beach could be developed and powerboats would be easily excluded without negative impact.	11/19/2020 4:33 PM
61	More parking GoosePoint Add lots more parking at GoosePoint Park and allow more Day Use into the park. Work with gate attendants in allowing more Day Use into the park. Campers and Day Users can get along together with the correct help to deal with the public.	11/19/2020 4:24 PM
62	Preserve nature Absolutely gorgeous lake and pristine shoreline. Please keep it this way!	11/19/2020 4:11 PM
63	Better fishing Better fishing for bass and less walleye.	11/19/2020 3:53 PM
64	Appreciate the amenities Great Lake to camp on and boat	11/19/2020 3:42 PM
65	Preserve nature Keep Philpott in it's natural state as is feasible.	11/19/2020 3:38 PM
66	Better fishing I'm there for fishing. More walleye.	11/19/2020 3:36 PM
67	Hard to get reservation More campsites Better ways to book reservations. More camping spaces.	11/19/2020 3:14 PM
68	Tournament fishing More tournament fishing opportunities & advertising which could bring more money to area including the marina(usually not open at tourn. start).	11/19/2020 3:04 PM
69	Full hookup campsites More campsites more camping sites, both hook-up and non-hookups	11/19/2020 3:01 PM
70	More land More land	11/19/2020 1:13 PM

Philpott Lake Master Plan Update: Survey 1

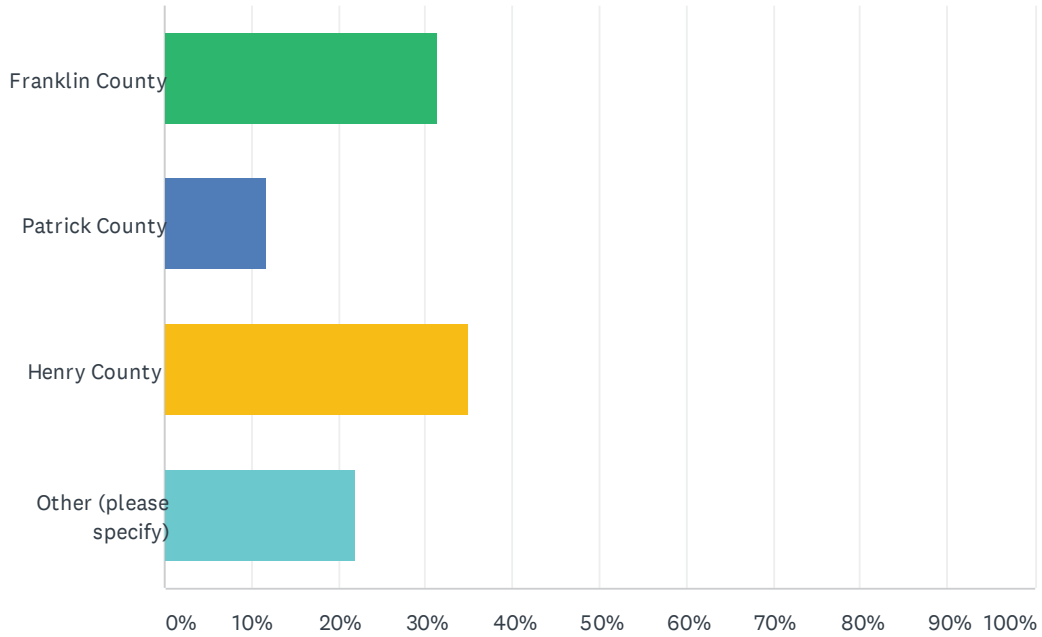
71	Keep boat ramp open Keep Bowen Creek boat ramp open until Christmas!	11/19/2020 1:10 PM
72	Tourism Value to economy It has been a quiet local gem for years I would guess the community would like a little more foot traffic and tourism business.	11/19/2020 11:13 AM
73	Balance expansion Preserve nature My vision for Philpott is to basically maintain what we have. I believe it is extremely important to be conscious of the gem we already have. I would not like to see too much expansion because I want to preserve the natural beauty that is uniquely Philpott. I hope that the Corps of Engineers will continue to maintain Philpott without expanding too much. I would hate to see too much expansion so that we lose the natural setting, suffer in water quality, and make it unsafe.	11/19/2020 11:09 AM
74	No development Preserve nature I love this lake because it is pristine. Do not let anyone build on the lake.	11/19/2020 10:59 AM
75	Preserve nature It's a beautiful place	11/19/2020 9:42 AM
76	Na	11/19/2020 8:40 AM
77	No development Just no housing/subdivisions etc.	11/19/2020 8:13 AM
78	No	11/19/2020 7:55 AM
79	Complaint on Rangers Hard to get reservation It is so hard to get a reservation and when we do it is almost impossible to have any family members visit. Your staff has closed the park so many times and created havoc for family members trying to get back to their own campsite. Complaints on Rangers that overstep their authority, goes unheard by the present management.	11/19/2020 6:28 AM
80	Better fishing Adding Blue Catfish species to lake for added fishing	11/19/2020 12:22 AM
81	Expand parking More parking GoosePoint New boat ramp Upgrade bathrooms The parking at the marina is not good. Needs to be expanded but not quite sure how that would happen since it's already in a hollow. Maybe a new boat ramp where its flatter land. When there is a fishing tournament it needs to be posted on signs so that your other boaters know when to avoid the lake. We took our boat out for the first time on a tournament day and it was a mess at the marina. There also needs to be a tournament only boat ramp. There also needs to be a better bathroom facility at the marina.	11/18/2020 11:41 PM
82	Update marina We love Philpott just the way it is. The only changes we would make is updating the Marina and adding better boat docks. You do a wonderful job maintaining	11/18/2020 10:54 PM
83	No development Preserve nature Keep it beautiful and peaceful	11/18/2020 10:20 PM
84	No development Preserve nature I love Philpott lake. Please don't mess it up.	11/18/2020 10:18 PM
85	Add a restaurant Add restaurant Burger shack	11/18/2020 10:08 PM
86	Hard to get reservation Keep Horseshoe Point campground open longer, Goose Point is basically the only campground open for fall camping and it is hard to get a reservation there.	11/18/2020 10:08 PM
87	Provide better access Goosepoint should allow landowners access to the boat ramp either by way of a yearly fee or some sort of payment program. Many of us bought land on the road years ago to be able to access the lake. Now we have to drive to other locations to be able to get on the lake. We take pride in our community and help to take care of the road leading into goosepoint.	11/18/2020 9:53 PM
88	Preserve nature Love the lake. Let's keep it pristine and beautiful.	11/18/2020 9:24 PM
89	Houses/land Houses on the lake	11/18/2020 8:59 PM
90	Dredge out boat areas Repair campsites Upgrade bathrooms Repair campsites at Jamison Mill. Upgrade bathrooms and dredge out boating area.	11/18/2020 8:32 PM
91	Add a restaurant Add more family amenities Family fun center, put-put, restaurant	11/18/2020 8:32 PM
92	Full hookup campsites Hard to get reservation I think it would be nice to have some camping spots made available to local residents only (especially on the Goosepoint peninsula). Our family camped there for years. Now, it is virtually impossible to reserve spots at that location. More hook-up sites at Horseshoe Point would be nice.	11/18/2020 7:48 PM

Philpott Lake Master Plan Update: Survey 1

93	Appreciate the amenities No development Preserve nature Philpott is a hidden Gem, other than the marina , an the old yacht club that was located in the back of cow branch, it's basically the same as it was when I was a child. I understand the need to generate revenue this day an age, but above all protect this wonderful resource.	11/18/2020 7:10 PM
94	Hard to get reservation We would camp more often at Goose Point but it is hard to get in. We love being on the lake.	11/18/2020 6:27 PM
95	Off-road area Open the road to iron docks /the old campground/ to 4x4 access use like the 80s and 90s.	11/18/2020 6:15 PM
96	Tourism Great place to visit & recreate, could be better utilized by travelers if advertised.	11/18/2020 6:09 PM

Q1 Which County do you live in?







Answered: 255 Skipped: 2



ANSWER CHOICES	RESPONSES	
Franklin County	31.37%	80
Patrick County	11.76%	30
Henry County	34.90%	89
Other (please specify)	21.96%	56
TOTAL		255

Cloud View **List View**

Search responses  

▼ Roanoke		28.57%	16
▼ County		14.29%	8
▼ NC		12.50%	7
▼ Floyd		7.14%	4
▼ Mecklenburg		5.36%	3
▼ Stokes		5.36%	3

Philpott Lake Master Plan Update: Survey 1

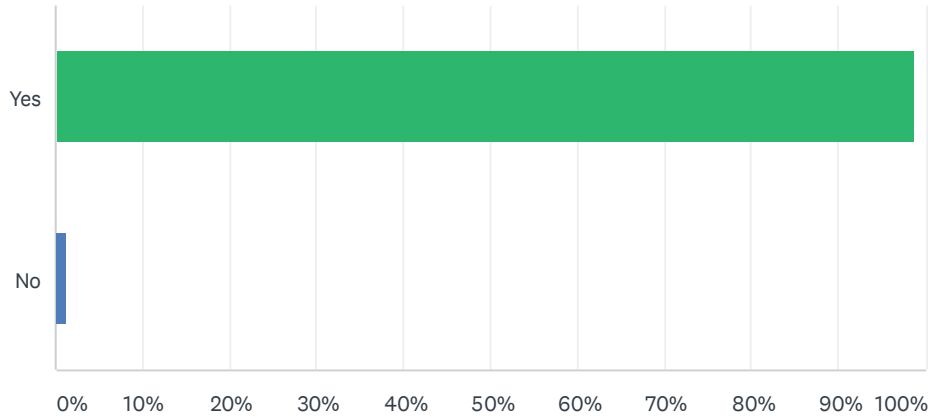
#	OTHER (PLEASE SPECIFY)	DATE
1	Roanoke Rke. Co.	12/9/2020 9:13 PM
2	New Hanover New Hanover, NC	12/3/2020 1:47 PM
3	Bedford Bedford	12/3/2020 10:37 AM
4	Salem Salem	11/30/2020 2:02 PM
5	Wake Wake county	11/26/2020 10:57 PM
6	Montgomery Montgomery	11/23/2020 10:07 AM
7	Roanoke Roanoke City	11/22/2020 11:35 AM
8	Volunteer Volunteer	11/22/2020 9:31 AM
9	Pittsylvania Pittsylvania	11/21/2020 11:11 PM
10	Stokes Stokes County, NC	11/21/2020 7:35 PM
11	Roanoke Roanoke County	11/21/2020 9:07 AM
12	Botetourt Botetourt	11/21/2020 1:07 AM
13	Roanoke Roanoke	11/20/2020 10:33 PM
14	Dickenson Dickenson	11/20/2020 8:44 PM
15	Wise Wise	11/20/2020 7:50 PM
16	Guilford Guilford NC	11/20/2020 7:04 PM
17	Floyd Floyd	11/20/2020 12:59 PM
18	Salem Salem Va	11/20/2020 12:15 PM
19	Guilford Guilford	11/20/2020 9:29 AM
20	Surry Surry nc	11/20/2020 7:01 AM
21	Roanoke Roanoke	11/20/2020 12:34 AM
22	Martinsville Martinsville	11/19/2020 10:17 PM
23	Montgomery Montgomery	11/19/2020 8:41 PM
24	Mecklenburg Mecklenburg, NC	11/19/2020 6:53 PM
25	Mecklenburg Mecklenburg	11/19/2020 6:41 PM
26	Mecklenburg Mecklenburg	11/19/2020 6:27 PM
27	Indiana I live in Indiana. But my favorite lake in the world is Philpott.	11/19/2020 6:02 PM
28	Horry Horry	11/19/2020 5:21 PM
29	Roanoke Roanoke	11/19/2020 4:54 PM
30	Roanoke Roanoke	11/19/2020 4:04 PM
31	Rockingham Rockingham County	11/19/2020 4:02 PM
32	Stokes Stokes nc	11/19/2020 3:31 PM
33	Augusta Augusta	11/19/2020 3:29 PM
34	Surry Surry County, NC	11/19/2020 3:07 PM
35	Stokes Stokes	11/19/2020 2:52 PM
36	Fairfax Fairfax County	11/19/2020 1:09 PM
37	Roanoke Roanoke	11/19/2020 11:06 AM

Philpott Lake Master Plan Update: Survey 1

38	Roanoke	Roanoke	11/19/2020 8:29 AM
39	Roanoke	Rianoke	11/19/2020 8:07 AM
40	Floyd	Floyd	11/19/2020 5:55 AM
41	Roanoke	Roanoke	11/19/2020 1:06 AM
42	Carroll	Carroll	11/19/2020 12:18 AM
43	Roanoke	Roanoke	11/18/2020 11:30 PM
44	Carroll	Carroll	11/18/2020 10:53 PM
45	Bedford	Bedford	11/18/2020 10:29 PM
46	Roanoke	Roanoke County	11/18/2020 10:11 PM
47	Roanoke	Roanoke	11/18/2020 10:02 PM
48	Rockingham	Rockingham	11/18/2020 9:45 PM
49	Floyd	Floyd	11/18/2020 9:04 PM
50	Roanoke	Roanoke	11/18/2020 8:54 PM
51	Floyd	Floyd	11/18/2020 8:23 PM
52	Roanoke	Roanoke	11/18/2020 7:35 PM
53	Roanoke	Roanoke	11/18/2020 7:07 PM
54	Roanoke	Roanoke County	11/18/2020 6:22 PM
55	Botetourt	Botetourt	11/18/2020 6:05 PM
56	Wake	Wake	11/4/2020 3:20 PM

Q2 Have you ever visited Philpott Lake?

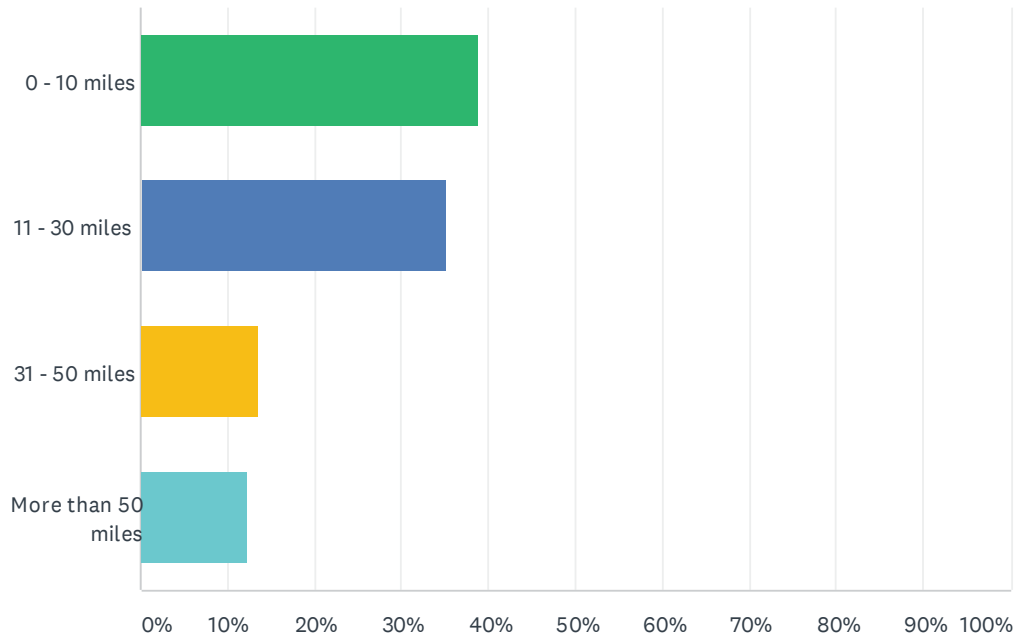
Answered: 257 Skipped: 0



ANSWER CHOICES	RESPONSES	
Yes	98.83%	254
No	1.17%	3
TOTAL		257

Q3 How far do you have to travel to visit Philpott Lake?

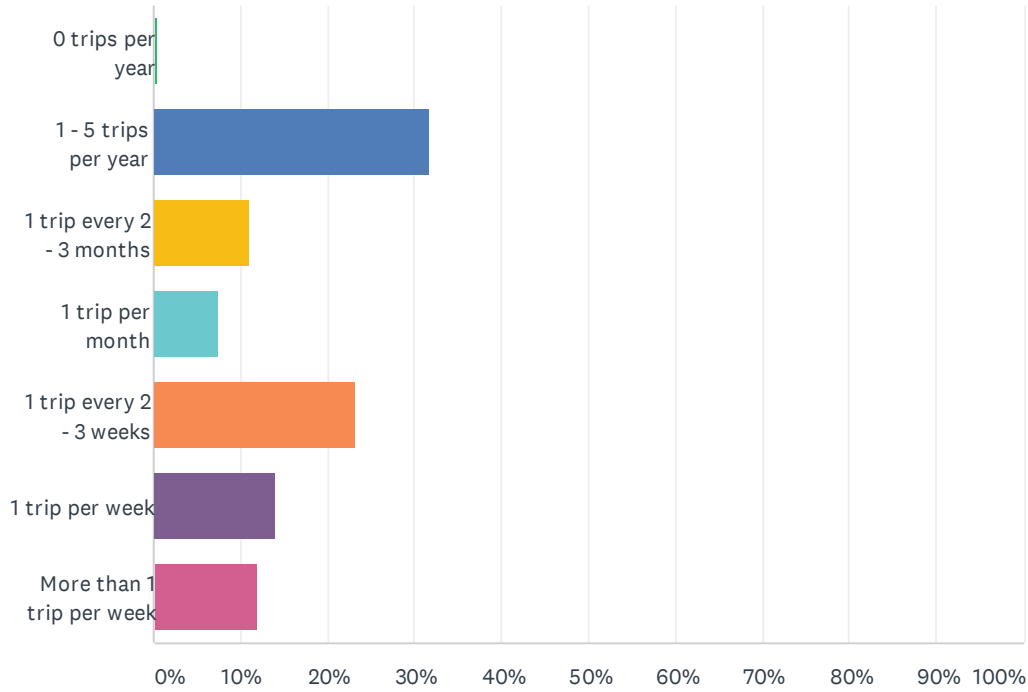
Answered: 242 Skipped: 15



ANSWER CHOICES	RESPONSES	
0 - 10 miles	38.84%	94
11 - 30 miles	35.12%	85
31 - 50 miles	13.64%	33
More than 50 miles	12.40%	30
TOTAL		242

Q4 How often do you travel to Philpott Lake?

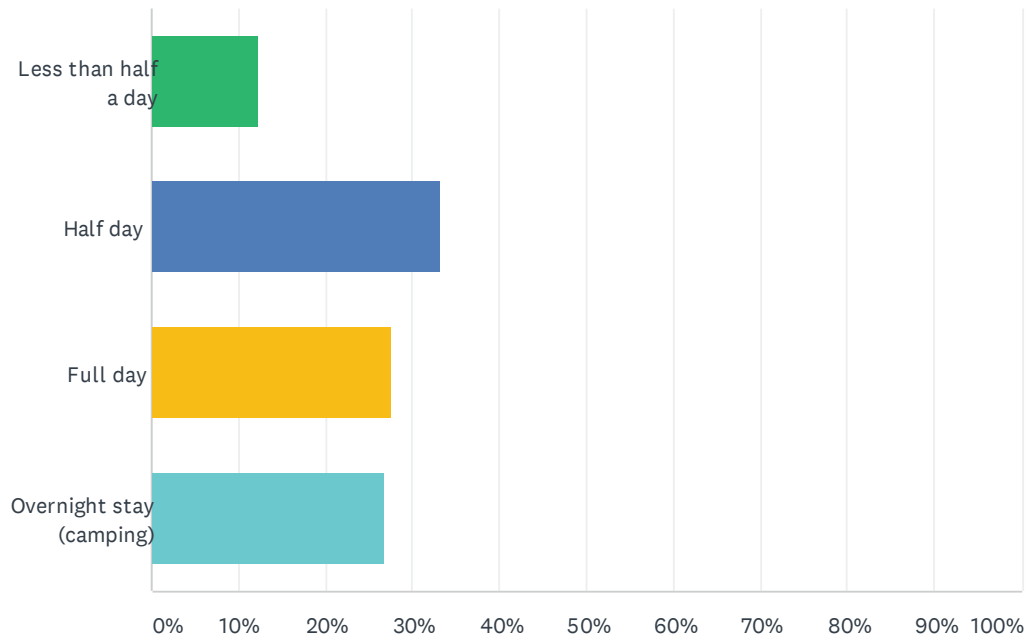
Answered: 242 Skipped: 15



ANSWER CHOICES	RESPONSES	
0 trips per year	0.41%	1
1 - 5 trips per year	31.82%	77
1 trip every 2 - 3 months	11.16%	27
1 trip per month	7.44%	18
1 trip every 2 - 3 weeks	23.14%	56
1 trip per week	14.05%	34
More than 1 trip per week	11.98%	29
TOTAL		242

Q5 On a typical trip, how much time do you spend at Philpott Lake participating in various activities?

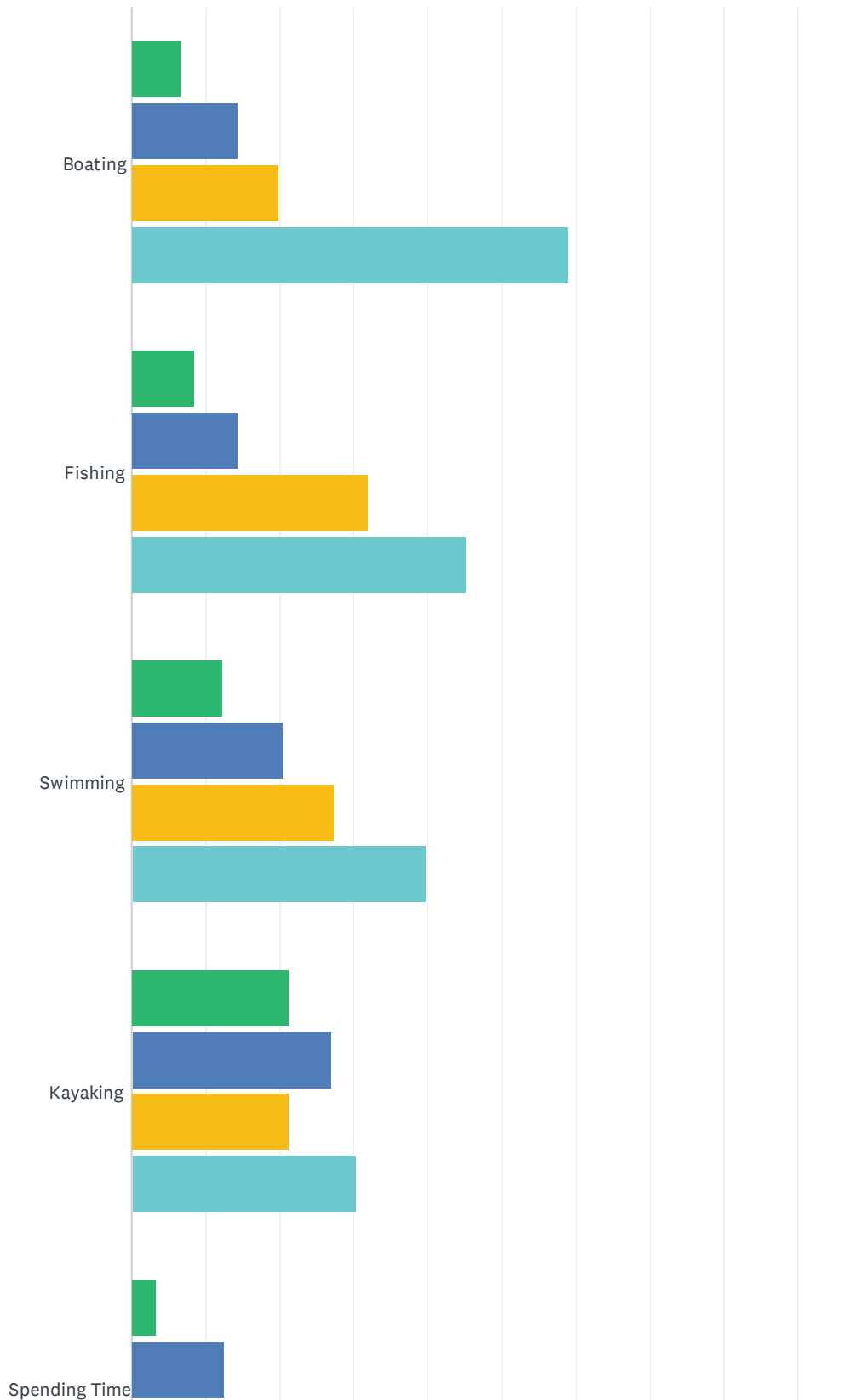
Answered: 243 Skipped: 14



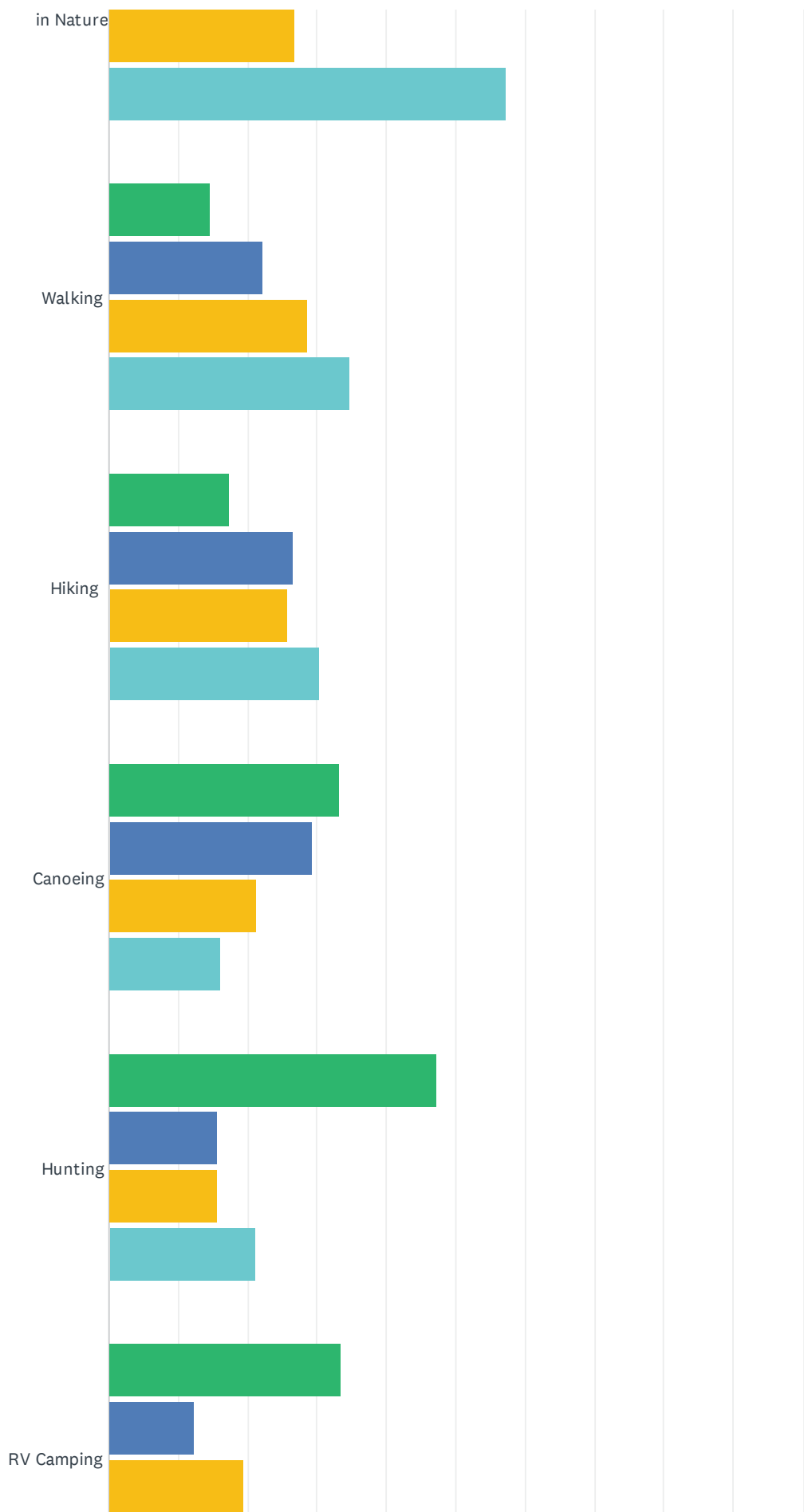
ANSWER CHOICES	RESPONSES	
Less than half a day	12.35%	30
Half day	33.33%	81
Full day	27.57%	67
Overnight stay (camping)	26.75%	65
TOTAL		243

Q6 Please indicate your level of interest in participating in the following activities at Philpott Lake.

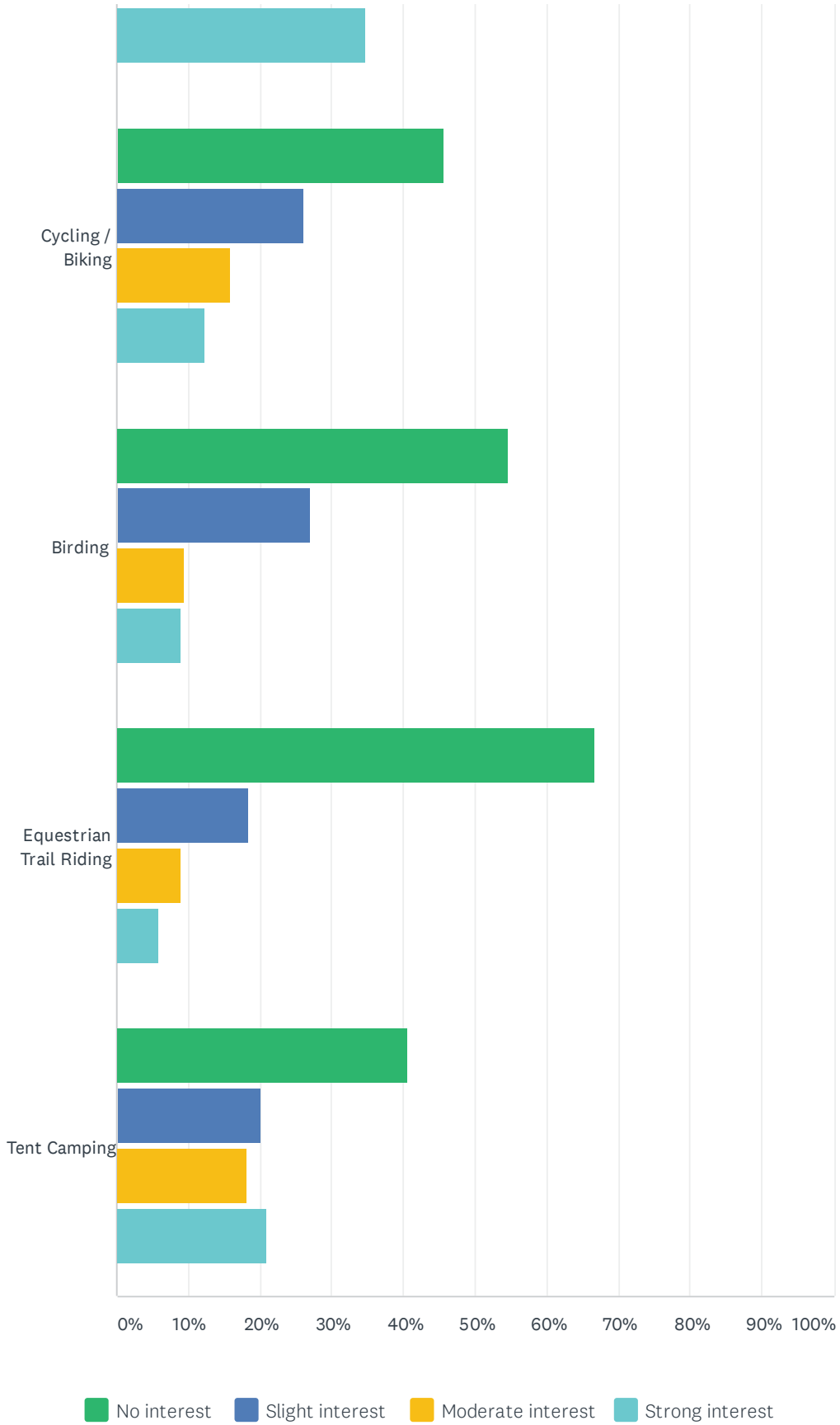
Answered: 243 Skipped: 14



Philpott Lake Master Plan Update: Survey 1



Philpott Lake Master Plan Update: Survey 1



Cloud View

List View

Search responses



▼ picnic		54.55%	6
▼ grill		27.27%	3
▼ family		27.27%	3

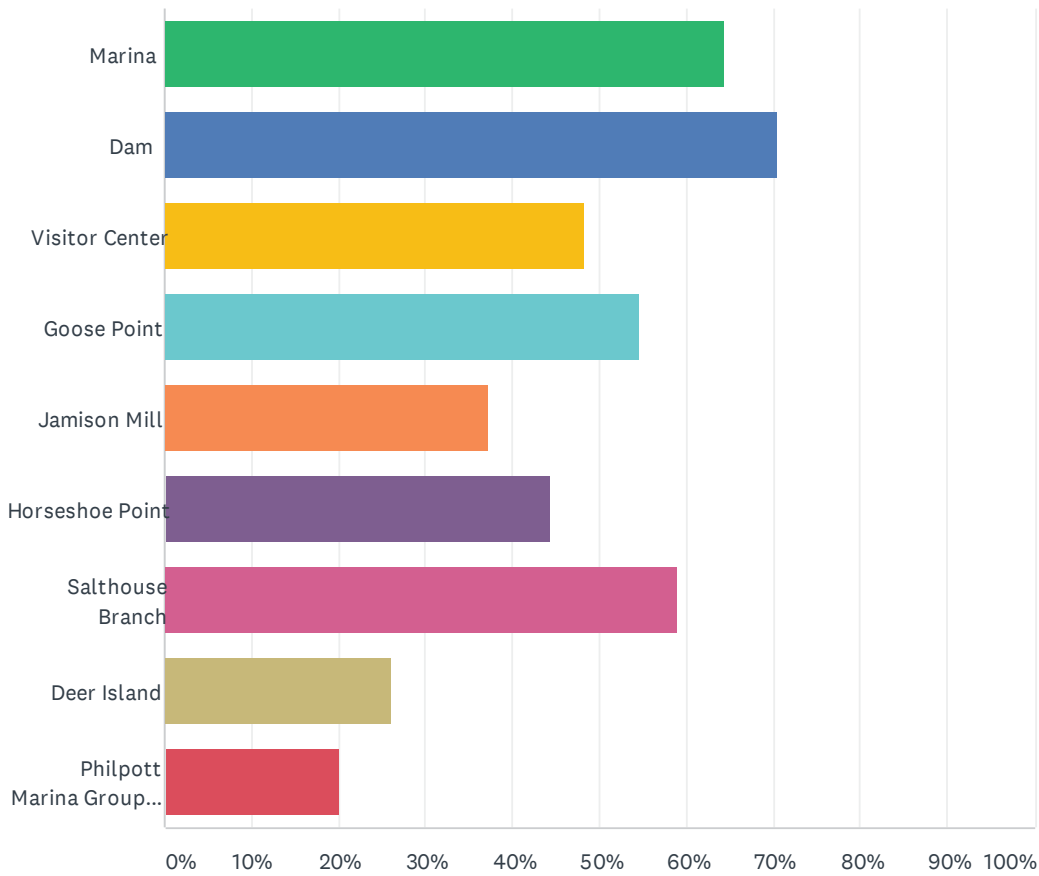
Philpott Lake Master Plan Update: Survey 1

	NO INTEREST	SLIGHT INTEREST	MODERATE INTEREST	STRONG INTEREST	TOTAL	WEIGHTED AVERAGE
Boating	6.75% 16	14.35% 34	19.83% 47	59.07% 140	237	2.31
Fishing	8.51% 20	14.47% 34	31.91% 75	45.11% 106	235	2.14
Swimming	12.39% 29	20.51% 48	27.35% 64	39.74% 93	234	1.94
Kayaking	21.37% 50	26.92% 63	21.37% 50	30.34% 71	234	1.61
Spending Time in Nature	3.45% 8	12.50% 29	26.72% 62	57.33% 133	232	2.38
Walking	14.72% 34	22.08% 51	28.57% 66	34.63% 80	231	1.83
Hiking	17.39% 40	26.52% 61	25.65% 59	30.43% 70	230	1.69
Canoeing	33.19% 76	29.26% 67	21.40% 49	16.16% 37	229	1.21
Hunting	47.37% 108	15.79% 36	15.79% 36	21.05% 48	228	1.11
RV Camping	33.48% 76	12.33% 28	19.38% 44	34.80% 79	227	1.56
Cycling / Biking	45.58% 103	26.11% 59	15.93% 36	12.39% 28	226	0.95
Birding	54.50% 121	27.03% 60	9.46% 21	9.01% 20	222	0.73
Equestrian Trail Riding	66.67% 148	18.47% 41	9.01% 20	5.86% 13	222	0.54
Tent Camping	40.64% 89	20.09% 44	18.26% 40	21.00% 46	219	1.20

#	OTHER (PLEASE SPECIFY BELOW)	DATE
1	Family gathering Grill sites Picnics family outing, picnic, grill, celebrate birthdays	12/4/2020 7:04 PM
2	Grill sites Picnics Grilling picnic	12/4/2020 6:46 PM
3	Family gathering Picnics Picnic family friends	12/4/2020 6:13 PM
4	Family gathering Picnics Going on picnics, family gathering	12/4/2020 5:40 PM
5	Mountain bike trails Mountain Biking specific trails	12/3/2020 3:09 PM
6	Fishery data Collecting Data on the Fishery	12/3/2020 10:39 AM
7	Relaxation Relaxing in a natural setting.	11/30/2020 5:31 PM
8	Picnic tables Picnics	11/26/2020 5:38 PM
9	Relaxation relaxation	11/19/2020 6:48 PM
10	Grill sites Picnic tables Used to enjoy the picnic tables and grill sites scattered around different places	11/19/2020 4:41 PM
11	Philpott is home to me It's always been home to me I was born here on philpott lake and dont see my self ever leaving matter of fact I see me dying here close to the lake its home to me	11/18/2020 9:34 PM

Q7 Have you visited the following facilities/recreation areas in the past 12 months? (Check all that apply)

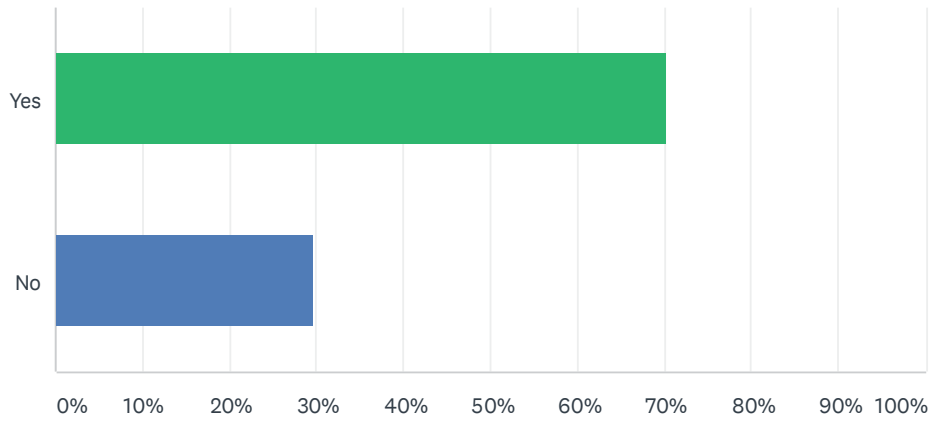
Answered: 244 Skipped: 13



ANSWER CHOICES	RESPONSES	
Marina	64.34%	157
Dam	70.49%	172
Visitor Center	48.36%	118
Goose Point	54.51%	133
Jamison Mill	37.30%	91
Horseshoe Point	44.26%	108
Salthouse Branch	59.02%	144
Deer Island	26.23%	64
Philpott Marina Group Campground (nearby)	20.08%	49
Total Respondents: 244		

Q8 Have you spent time camping at Philpott Lake?

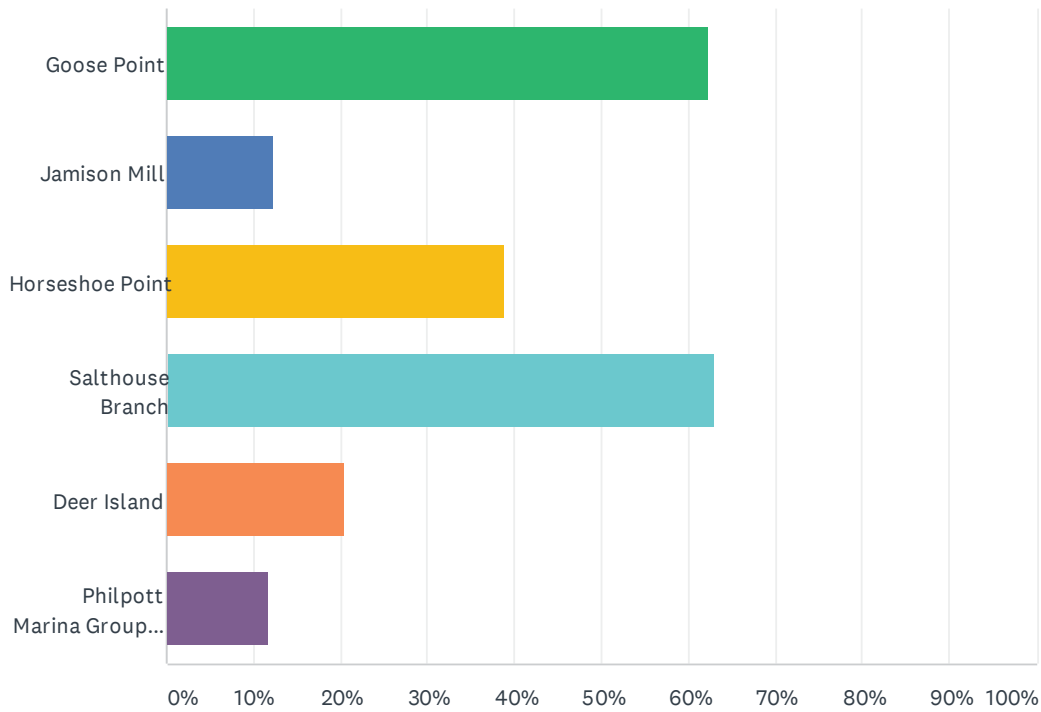
Answered: 245 Skipped: 12



ANSWER CHOICES	RESPONSES	
Yes	70.20%	172
No	29.80%	73
TOTAL		245

Q9 If so, which campground(s) have you stayed overnight? (Check all that apply)

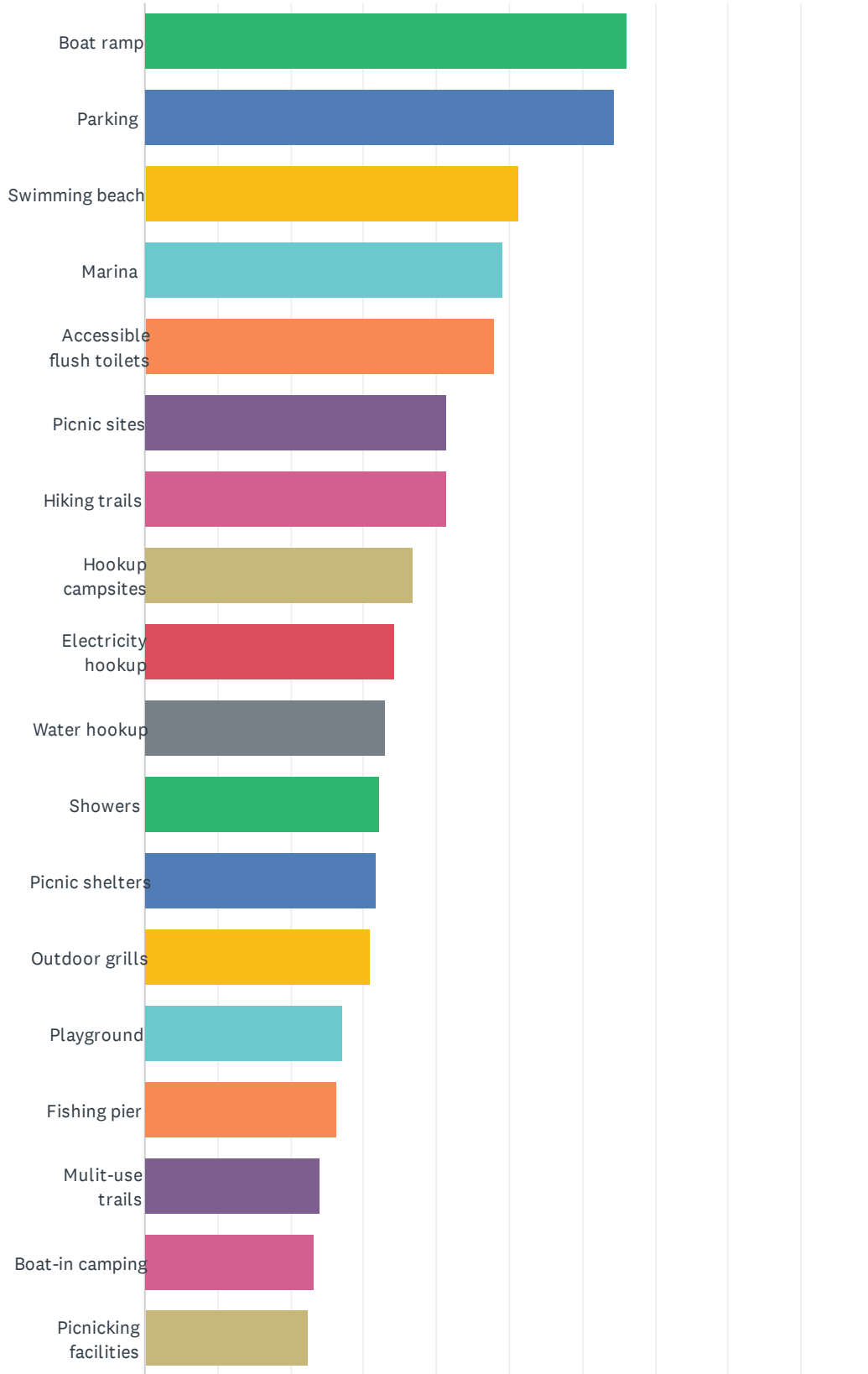
Answered: 170 Skipped: 87



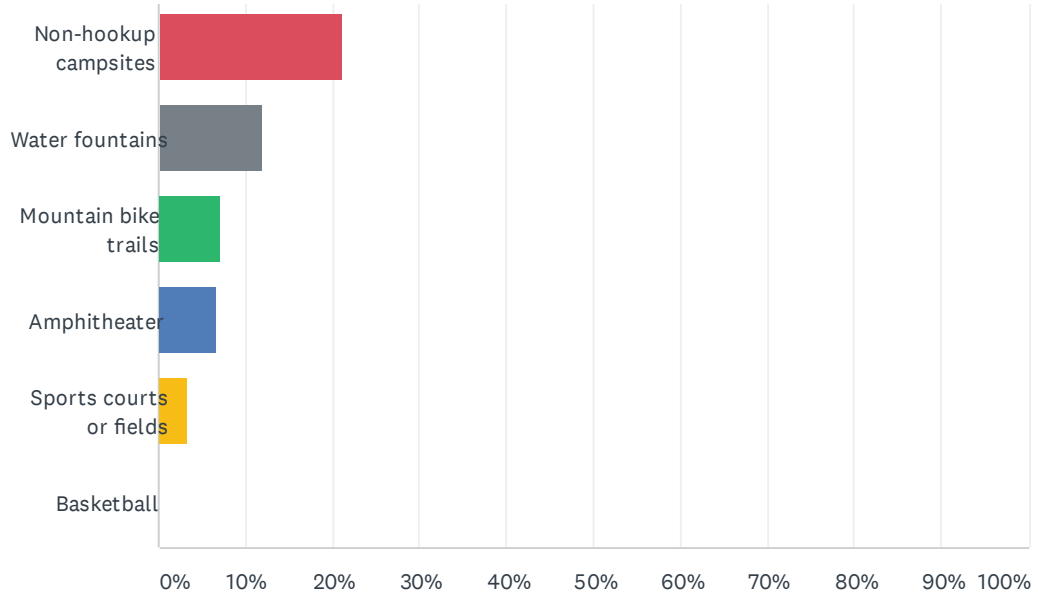
ANSWER CHOICES	RESPONSES	
Goose Point	62.35%	106
Jamison Mill	12.35%	21
Horseshoe Point	38.82%	66
Salthouse Branch	62.94%	107
Deer Island	20.59%	35
Philpott Marina Group Campground (nearby)	11.76%	20
Total Respondents: 170		

Q10 What amenities do you most often use at Philpott Lake? (Check all that apply)

Answered: 236 Skipped: 21



Philpott Lake Master Plan Update: Survey 1

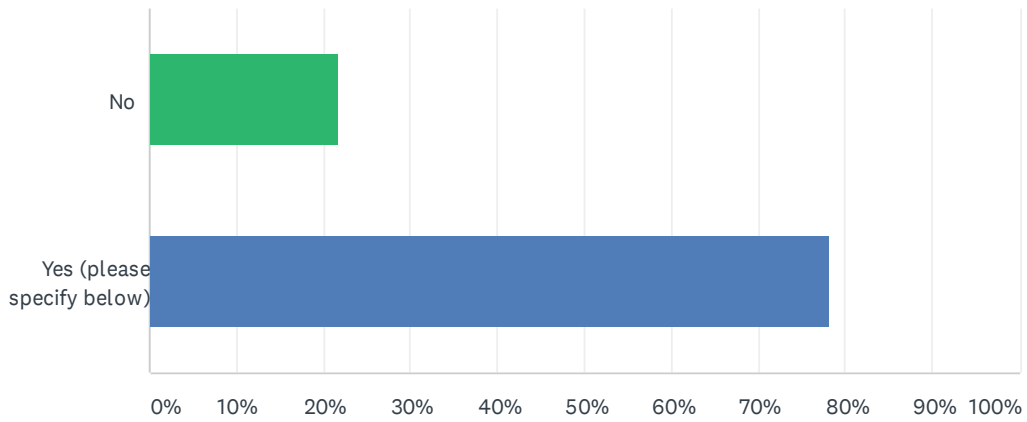


Philpott Lake Master Plan Update: Survey 1

ANSWER CHOICES	RESPONSES	
Boat ramp	66.10%	156
Parking	64.41%	152
Swimming beach	51.27%	121
Marina	49.15%	116
Accessible flush toilets	47.88%	113
Picnic sites	41.53%	98
Hiking trails	41.53%	98
Hookup campsites	36.86%	87
Electricity hookup	34.32%	81
Water hookup	33.05%	78
Showers	32.20%	76
Picnic shelters	31.78%	75
Outdoor grills	30.93%	73
Playground	27.12%	64
Fishing pier	26.27%	62
Multit-use trails	24.15%	57
Boat-in camping	23.31%	55
Picnicking facilities	22.46%	53
Non-hookup campsites	21.19%	50
Water fountains	11.86%	28
Mountain bike trails	7.20%	17
Amphitheater	6.78%	16
Sports courts or fields	3.39%	8
Basketball	0.00%	0
Total Respondents: 236		

Q11 Have you ever utilized the boat ramps at Philpott Lake? If so, please specify which location.

Answered: 229 Skipped: 28



ANSWER CHOICES	RESPONSES	
No	21.83%	50
Yes (please specify below)	78.17%	179
TOTAL		229

Cloud View

List View

Search responses



▼ Twin Ridge		28.49%	51
▼ Marina		27.37%	49
▼ Goosepoint		12.29%	22
▼ salt house		10.06%	18
▼ Salthouse		10.06%	18
▼ Ryan Branch		9.50%	17
▼ Goose Point		7.82%	14
▼ Dam		7.26%	13
▼ Horseshoe Point		5.59%	10

▼ Bowens Creek		5.03%	9
▼ Salthouse Branch		5.03%	9
▼ Ramp		5.03%	9
▼ Ryans Branch		4.47%	8
▼ Jamison Mill		3.91%	7
▼ Ryan s Branch		2.79%	5
▼ Union Bridge		2.79%	5
▼ branch		2.79%	5
▼ Bowen s creek		2.23%	4
▼ runnett bag		2.23%	4
▼ Philpott Marina		1.68%	3

Philpott Lake Master Plan Update: Survey 1

#	YES (PLEASE SPECIFY BELOW)	DATE
1	Horseshoe Point Ryan's Branch Salthouse Twin Ridge twin ridge, salt house, horseshoe, ryans branch	12/10/2020 4:31 PM
2	Marina Salthouse Salthouse branch / marina	12/9/2020 9:38 PM
3	Jamison Mill Ryan's Branch Ryans Branch Jamison Mill went available	12/7/2020 5:58 PM
4	Several several	12/7/2020 3:22 PM
5	Horseshoe Point Ryan's Branch Twin Ridge Twin ridge, Ryan's branch, horseshoe point	12/7/2020 1:57 PM
6	Salthouse Salthouse	12/7/2020 9:47 AM
7	Twin Ridge Twin Creeks	12/7/2020 9:16 AM
8	Twin Ridge twin ridge	12/7/2020 9:15 AM
9	Goose Point Goosepoint	12/4/2020 10:29 PM
10	Salthouse Twin Ridge Twinridge , salthouse	12/4/2020 9:43 PM
11	Horseshoe Point Johnny's Ridge Ryan's Branch Salthouse Twin Ridge Ryan's Branch, twin ridge, salt house, horse shoe, johhys ridge	12/4/2020 9:32 PM
12	Runnet Bag Ryan's Branch Twin Ridge Twin ridge, runnett bag, Ryan's branch	12/4/2020 8:10 PM
13	Twin Ridge Twin ridge	12/4/2020 7:56 PM
14	Dam Salthouse Twin Ridge Dam, Twin Ridge, Salthouse	12/4/2020 7:24 PM
15	Ryan's Branch Salthouse salthouse branch	12/4/2020 7:05 PM
16	Salthouse Salthouse	12/4/2020 6:50 PM
17	Marina Marina	12/4/2020 6:16 PM
18	Marina Twin Ridge Twin Ridge Marina	12/4/2020 6:06 PM
19	Marina Marina	12/4/2020 5:44 PM
20	Marina Philpott Marina	12/3/2020 3:52 PM
21	Marina Ryan's Branch Salthouse Salt House, Philpott Marina, Ryan's Branch	12/3/2020 3:50 PM
22	Jamison Mill Runnet Bag Ryan's Branch Salthouse Ryans Branch, Jamison Mill, Runett Bag, Salthouse Branch	12/3/2020 3:12 PM
23	Salthouse Twin Ridge salt house, twin ridge	12/3/2020 2:17 PM
24	Marina Ryan's Branch Marina, Ryan's Branch	12/3/2020 10:41 AM
25	Goose Point Marina Marina, Goose Point	12/2/2020 10:17 AM
26	Horseshoe Point Jamison Mill Ryan's Branch Twin Ridge Twin Ridge, Ryan's Branch, Jamison Mill, and HorseShoe Point.	12/1/2020 6:40 PM
27	Horseshoe Point Ryan's Branch Twin Ridge Ryan's branch, twin ridge, horseshoe	12/1/2020 6:17 PM
28	Fairy Stone Fairy Stone	12/1/2020 1:51 PM
29	Twin Ridge Twin Ridge	12/1/2020 1:17 PM
30	Ramp 1 #1 at the Dam	12/1/2020 8:18 AM
31	Ryan's Branch Twin Ridge Twin ridge, Ryan's branch	11/30/2020 5:57 PM
32	Runnet Bag Ryan's Branch Twin Ridge Twin ridge, Runnett bag, Ryan's branch	11/30/2020 5:34 PM
33	Jamison Mill Runnet Bag Twin Ridge Jamison Mill, Runnett Bag, Twin Ridge (open year round and no charge for day use for locals)	11/30/2020 4:53 PM
34	Ryan's Branch Twin Ridge Ryan's Branch, Twin Ridge	11/30/2020 2:05 PM

Philpott Lake Master Plan Update: Survey 1

35	Twin Ridge Twin Ridge	11/30/2020 12:29 PM
36	Runnet Bag Ryan's Branch Twin Ridge twin ridge, Ryans branch, runnett bag	11/30/2020 8:35 AM
37	Marina Marina	11/28/2020 9:34 PM
38	Salthouse Salthouse	11/28/2020 7:23 PM
39	Horseshoe Point Salthouse Twin Ridge Horseshoe salt house twin ridge	11/26/2020 11:02 PM
40	Bowen's Creek Jamison Mill Marina Salthouse Twin Ridge Marina, Jamison mill, Bowen's creek, salt house branch, twin ridge	11/26/2020 5:41 PM
41	Marina Marina ramp	11/25/2020 12:29 PM
42	Salthouse Salt house Branch	11/25/2020 11:16 AM
43	Marina Marina	11/23/2020 6:48 PM
44	Jamison Mill Twin Ridge Twin Ridge and Jamison Mill	11/23/2020 11:32 AM
45	Goose Point Goose Point	11/23/2020 8:34 AM
46	Goose Point Goose point	11/22/2020 7:28 PM
47	Ramp 2 Boat ramp 2	11/22/2020 7:27 PM
48	Bowen's Creek Ramp 1 Twin Ridge #1, Twin Ridge, & Bowens Creek	11/22/2020 7:17 PM
49	Marina Marina	11/22/2020 6:09 PM
50	Ryan's Branch Ryan's branch	11/22/2020 12:07 PM
51	Twin Ridge Twin Ridge	11/22/2020 11:43 AM
52	Goose Point Ramp 2 Goosepoint, and No.# 2Marina	11/22/2020 9:21 AM
53	Goose Point Ramp 1 Goosepoint & Dock #1	11/21/2020 11:17 PM
54	Bowen's Creek Goose Point Ryan's Branch Salthouse Goose Point, Ryan's Branch, Salthouse Branch, Bowens Creek	11/21/2020 10:38 PM
55	Marina Main	11/21/2020 10:22 PM
56	Marina Salthouse Twin Ridge Union Bridge Marina, salt house, twin ridge, union bridge	11/21/2020 9:51 PM
57	Twin Ridge Twin Rjdge fir ease of use...need more facilities there for day use.	11/21/2020 9:44 PM
58	Goose Point Goose Point	11/21/2020 7:39 PM
59	Bowen's Creek Goose Point Horseshoe Point Horse shoe point bowens creek goosepoint	11/21/2020 3:00 PM
60	Bowen's Creek Ramp 1 dock one , Bowens creek	11/21/2020 12:12 PM
61	Dam Goose Point Ryan's Branch Goosepoint, dam, Ryan's branch	11/21/2020 7:14 AM
62	Dam Ramp 1 #1 ramp at dam	11/21/2020 6:59 AM
63	Goose Point Goosepoint	11/20/2020 11:12 PM
64	None / not sure Unsure	11/20/2020 10:36 PM
65	Marina Salthouse Marina and salthouse	11/20/2020 10:10 PM
66	Goose Point Ryan's Branch Ryan's Branch, Goosepoint	11/20/2020 8:49 PM
67	Goose Point Ramp 1 Union Bridge #1, Goose Point, Union Bridge	11/20/2020 8:44 PM
68	Goose Point Marina Salthouse Marina and goose point, salt house	11/20/2020 8:15 PM
69	Marina Marina	11/20/2020 8:15 PM
70	Goose Point Marina Ryan's Branch Goosepoint Ryan branch and marine	11/20/2020 7:58 PM
71	All All	11/20/2020 7:53 PM

Philpott Lake Master Plan Update: Survey 1

72	Goose Point Marina Twin Ridge	Marina, goose point, twin ridge	11/20/2020 7:41 PM
73	Horseshoe Point	Horseshoe	11/20/2020 7:08 PM
74	Horseshoe Point	Horseshoe	11/20/2020 6:47 PM
75	Goose Point	Goosepoint	11/20/2020 6:34 PM
76	Marina	Marina	11/20/2020 6:34 PM
77	Twin Ridge	Twin Ridge Marina	11/20/2020 5:40 PM
78	Salthouse Twin Ridge	Twin Ridge and Salthouse	11/20/2020 5:00 PM
79	Bowen's Creek Marina Union Bridge	Marina, Union Bridge, Bowens Creek	11/20/2020 4:48 PM
80	All	Too many	11/20/2020 3:17 PM
81	Marina	Marina m	11/20/2020 2:27 PM
82	Goose Point	Goose point	11/20/2020 1:03 PM
83	Bowen's Creek	Bowen's creek	11/20/2020 12:12 PM
84	Marina	Marina	11/20/2020 12:04 PM
85	Goose Point Marina Ryan's Branch Twin Ridge	Marina, Ryan's Branch, Twin Ridge, Goosepoint	11/20/2020 9:56 AM
86	Ryan's Branch	Ryan's Branch	11/20/2020 9:07 AM
87	Horseshoe Point Twin Ridge	Twin ridge and Horseshoe point	11/20/2020 8:18 AM
88	Goose Point	Goosepoint	11/20/2020 7:03 AM
89	Salthouse	Salthouse	11/20/2020 12:37 AM
90	Goose Point Marina Salthouse	Marina, Goosepoint, Salthouse	11/19/2020 11:04 PM
91	Goose Point Horseshoe Point Marina Salthouse	Marina, goosepoint, salthouse, horseshoe point	11/19/2020 10:22 PM
92	Marina	Philpott Marina	11/19/2020 9:26 PM
93	Dam	Don't remember name, many years ago. Closest to dam.	11/19/2020 9:21 PM
94	Dam Goose Point Ryan's Branch	damm, goosepoint, ryans branch	11/19/2020 9:03 PM
95	None / not sure	Not sure	11/19/2020 8:46 PM
96	Goose Point Marina Salthouse	Goosepointe salthouse marina	11/19/2020 8:36 PM
97	Dam Goose Point	Goosepoint and Dam	11/19/2020 7:37 PM
98	Bowen's Creek Goose Point Ramp 1 Ryan's Branch Salthouse Twin Ridge	#1,Bowens creek,goosepoint,ryans branch,salthouse,twinridge	11/19/2020 7:23 PM
99	Bowen's Creek Marina Ryan's Branch	Marina, Ryan's branch, Bowen's creek	11/19/2020 7:21 PM
100	Salthouse Twin Ridge	Twin Ridge, Salthouse Branch	11/19/2020 7:17 PM
101	Horseshoe Point	Horseshoe Point	11/19/2020 7:05 PM
102	All	All	11/19/2020 6:59 PM
103	Goose Point	Goose Point	11/19/2020 6:56 PM
104	Marina Salthouse Twin Ridge	Marina,twin ridge,salthouse	11/19/2020 6:54 PM
105	Goose Point	goose point	11/19/2020 6:53 PM
106	Ryan's Branch	Ryans Branch	11/19/2020 6:50 PM
107	Salthouse Twin Ridge	Mary Elizabeth, salt house, twin ridge	11/19/2020 6:16 PM
108	Dam	Dam	11/19/2020 6:12 PM

Philpott Lake Master Plan Update: Survey 1

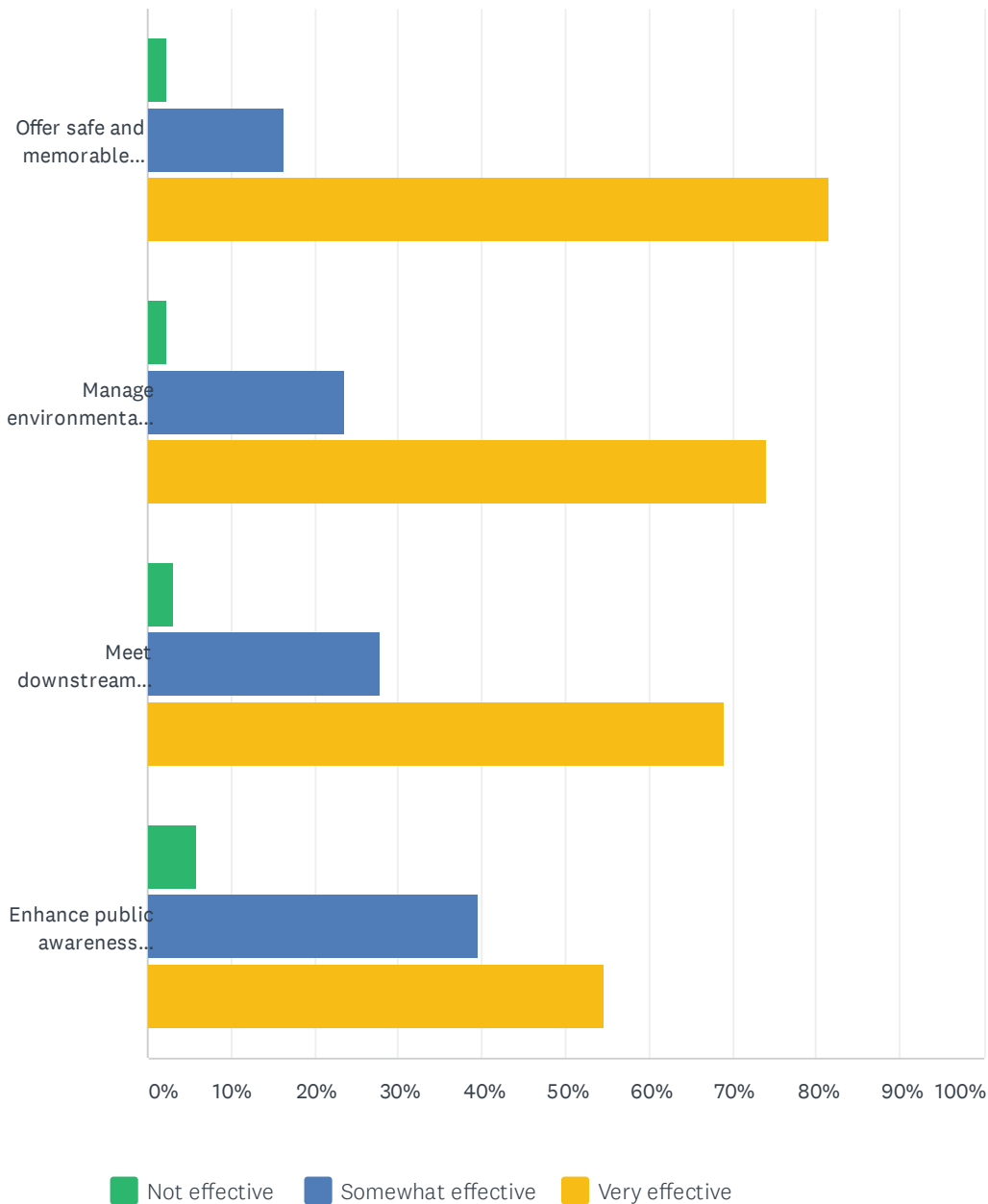
109	Salthouse Salthouse	11/19/2020 5:23 PM
110	Goose Point Goosepoint	11/19/2020 5:02 PM
111	Oak Salthouse Twin Ridge Salthouse, twin ridge, oak	11/19/2020 5:00 PM
112	Marina Marina	11/19/2020 4:51 PM
113	Marina Marina	11/19/2020 4:50 PM
114	Ryan's Branch Salthouse Ryan's branch,Salt house	11/19/2020 4:43 PM
115	Marina Twin Ridge Twin ridge marina	11/19/2020 4:36 PM
116	Bowen's Creek Goose Point Marina Salthouse Twin Ridge Marina, Twin Ridge, Bowens Creek, Goose Point, Salthouse Branch	11/19/2020 4:28 PM
117	Bowen's Creek Dam Dam, Bowen's creek	11/19/2020 4:15 PM
118	Goose Point Marina Salthouse GoosePoint, Salthouse Branch, Marina	11/19/2020 4:10 PM
119	Horseshoe Point Horseshoe Point for kayak entry	11/19/2020 4:07 PM
120	Salthouse Twin Ridge Twin Ridge and Salthouse	11/19/2020 4:05 PM
121	Marina number 1...Marina	11/19/2020 3:49 PM
122	Horseshoe Point Ryan's Branch Salthouse Twin Ridge Twin Ridge, Salt house, Ryan's Branch, Horseshoe point	11/19/2020 3:41 PM
123	Goose Point Salthouse Goose point Salt House	11/19/2020 3:36 PM
124	Dam Dam ramp	11/19/2020 3:34 PM
125	Bowen's Creek Ramp 1 Bowens Creek and Ramp 1	11/19/2020 3:23 PM
126	When i bring my pontoon	11/19/2020 3:11 PM
127	Ryan's Branch Ryan's Branch	11/19/2020 3:10 PM
128	Ramp 1 Union Bridge Boat ramp 1, Union Bridge ramp	11/19/2020 3:03 PM
129	Ramp 1 Ramp #1	11/19/2020 2:59 PM
130	Dam Twin Ridge Dam, twin ridge	11/19/2020 2:56 PM
131	All All of them	11/19/2020 2:55 PM
132	Marina Marina	11/19/2020 2:49 PM
133	Goose Point Marina Goosepoint, Marina	11/19/2020 2:46 PM
134	Marina Twin Ridge Twin Ridge and Marina	11/19/2020 2:46 PM
135	Marina Marina	11/19/2020 2:46 PM
136	Bowen's Creek Goose Point Horseshoe Point Ramp 1 Ryan's Branch Salthouse Twin Ridge Salthouse, Horseshoe, Twin Ridge, Ryans, Ramp 1, Bowens Creek, GoosePoint	11/19/2020 2:35 PM
137	Dam Dam	11/19/2020 1:52 PM
138	Dam Dam	11/19/2020 1:11 PM
139	Goose Point Marina Ryan's Branch Marina, Goose Point, Ryan's Branch	11/19/2020 1:05 PM
140	Salthouse Salt house	11/19/2020 11:09 AM
141	Ramp 1 Ramp 1	11/19/2020 11:03 AM
142	Horseshoe Point Jamison Mill Ramp 1 Salthouse Twin Ridge Ramp 1, Twin Ridge, Salthouse Branch, Horseshoe Point, Jamison Mill	11/19/2020 10:54 AM
143	Ryan's Branch Ryans branch	11/19/2020 9:43 AM
144	Salthouse Twin Ridge Twin Ridge salt house	11/19/2020 9:13 AM

Philpott Lake Master Plan Update: Survey 1

145	All All of them.	11/19/2020 8:37 AM
146	Salthouse Salt house branch	11/19/2020 8:10 AM
147	Goose Point Goosepoint	11/19/2020 6:17 AM
148	Salthouse Salt house branch	11/19/2020 6:01 AM
149	Twin Ridge Twin Ridge	11/19/2020 1:05 AM
150	Marina Salthouse Salthouse branch and the marina	11/18/2020 11:34 PM
151	Marina Twin Ridge Marina and twin ridge	11/18/2020 11:13 PM
152	Ryan's Branch Ryans Branch	11/18/2020 11:04 PM
153	Bowen's Creek Marina Marina and bowens creek	11/18/2020 10:53 PM
154	Horseshoe Point Horseshoe point	11/18/2020 10:17 PM
155	Horseshoe Point Salthouse Twin Ridge Horseshoe and twin ridge and salt house	11/18/2020 10:11 PM
156	Horseshoe Point Salthouse Twin Ridge Horseshoe, Salthouse, Twin Ridge	11/18/2020 10:06 PM
157	Marina Union Bridge Marina and union bridge	11/18/2020 10:05 PM
158	Horseshoe Point Twin Ridge Twin Ridge & Horseshoe Point	11/18/2020 9:59 PM
159	Goose Point Goosepoint	11/18/2020 9:48 PM
160	Marina Twin Ridge Twin ridge marina	11/18/2020 9:36 PM
161	Bowen's Creek Goose Point Marina Bowen, marina, goosepoint	11/18/2020 9:23 PM
162	Marina Marina	11/18/2020 9:16 PM
163	Salthouse Salthouse	11/18/2020 9:11 PM
164	Salthouse Salthouse	11/18/2020 9:08 PM
165	Runnet Bag Runnet Bag	11/18/2020 9:07 PM
166	Marina Marina	11/18/2020 8:57 PM
167	Twin Ridge Twin Ridge	11/18/2020 8:56 PM
168	Marina Twin Ridge Twin Ridge and Marina	11/18/2020 8:31 PM
169	All all	11/18/2020 8:29 PM
170	All Almost all of them	11/18/2020 8:27 PM
171	Marina Salthouse Marina and salt house branch	11/18/2020 8:27 PM
172	Goose Point Goosepoint	11/18/2020 7:47 PM
173	Dam Goose Point Goose, dam	11/18/2020 7:38 PM
174	Goose Point Marina Twin Ridge Union Bridge Marina cove mainly, goose pointe, union, twin ridge	11/18/2020 7:00 PM
175	Marina Marina	11/18/2020 6:32 PM
176	None / not sure Don't know	11/18/2020 6:14 PM
177	Horseshoe Point Horseshoe PT	11/18/2020 6:03 PM
178	Access to lake	11/18/2020 6:02 PM
179	Horseshoe Point Ryan's Branch Twin Ridge Twin Ridge, Horseshoe Point, Ryan's Branch	11/18/2020 4:13 PM

Q12 The U.S. Army Corps of Engineers' Mission Statement for Philpott Lake is, "To provide flood control for downstream communities while; producing clean hydroelectric power, offering safe and memorable outdoor recreation experiences, managing environmental resources, meeting downstream water flow requirements, and enhancing public awareness through educational outreach opportunities". In your experience, how effective has USACE been in addressing each of these mission statement components?

Answered: 227 Skipped: 30



Philpott Lake Master Plan Update: Survey 1

	NOT EFFECTIVE	SOMEWHAT EFFECTIVE	VERY EFFECTIVE	TOTAL
Offer safe and memorable outdoor recreation experiences	2.20% 5	16.30% 37	81.50% 185	227
Manage environmental resources	2.23% 5	23.66% 53	74.11% 166	224
Meet downstream water flow requirements for recreational purposes	3.14% 7	27.80% 62	69.06% 154	223
Enhance public awareness through educational outreach opportunities	5.86% 13	39.64% 88	54.50% 121	222

Q13 If you answered “not effective” or “somewhat effective” for any of Question 12’s responses, please provide any comments/concerns in the space provided below.

Answered: 53 Skipped: 204

Cloud View **List View**

Search responses

fish		16.98%	9
much		15.09%	8
lake		15.09%	8
needs		13.21%	7
years		11.32%	6
better		11.32%	6
water		11.32%	6
area		11.32%	6
kayaking		9.43%	5
heard		9.43%	5
flow		7.55%	4
downstream water flows		5.66%	3
Public outreach		5.66%	3
stocking		5.66%	3
events		5.66%	3
public		5.66%	3
downstream		5.66%	3
educational		5.66%	3
trout		5.66%	3

Philpott Lake Master Plan Update: Survey 1

#	RESPONSES	DATE
1	Better outreach comm. rarely do i hear about programs till after they have happened.	12/10/2020 4:31 PM
2	Add sand on beach Dredge Salthouse for boat Put some sand on the beach Dredge boat parking area at salthouse Dredge Jamison mill boat launch area towards lake	12/9/2020 9:38 PM
3	Site improvements Seem to be effective but I am sure there is room for improvement to safety always is.	12/7/2020 1:57 PM
4	Adjust flows seasonally Hard fish for trout with the water high all the time	12/4/2020 8:10 PM
5	Set up education lessons Not sure about the educational programs.	12/4/2020 7:24 PM
6	Limited outreach More information More Flyers could be made available at local minute Mart, Dollar General for activities	12/4/2020 6:50 PM
7	Adjust flows seasonally Kayaking concern More regular release schedule for downstream recreation.	12/3/2020 3:12 PM
8	Add RV sites Site improvements The campground needs updated and maintained much better. Also should be additional RV sites as it is full very often. If compared to other corp campgrounds these are in poor condition.	12/3/2020 2:17 PM
9	Limited outreach More information Public outreach could be improved.	12/1/2020 1:51 PM
10	Site improvements Facilities at some locations need repair and updating. I own property adjacent to the federal land and would like to have a dock on the water. This would increase the tax base for the county.	11/30/2020 12:29 PM
11	limited weekend events No amphitheatre activities on Saturday Evening	11/28/2020 7:23 PM
12	Movie nights Onsite events More onsite events. I still remember movie nights at salt house as a kid. In the amphitheater	11/26/2020 11:02 PM
13	Fish population Kayaking concern River flow issue Flood management & subsequent management of downstream fishing/kayaking poor over the past 2 years. Facility and shoreline maintenance reduced x5 years.	11/26/2020 5:41 PM
14	Adjust flows seasonally Limited outreach More information Managing downstream water flows to the satisfaction of multiple user groups is difficult as each group has different expectations, but the Corps does and admirable jobs of doing what they can under the circumstances. I think there are ways that the Corps could do a better job of expanding public awareness of what they do to a larger audience.	11/24/2020 3:15 PM
15	Budget allocation concern From what we've heard, their broke all the time and can't afford to do repairs where does the money go is it the managers that manage the money we have found other places to go	11/23/2020 8:34 AM
16	Kayaking concern No concern about fishing. Only worried about kayaking	11/22/2020 7:27 PM
17	Limited outreach More information I don't hear of things happening at the lake much. Maybe email or text can be used for this. I don't use Facebook.	11/22/2020 6:09 PM
18	Site improvements Could improve on several of the sites for public use	11/22/2020 12:07 PM
19	Reservations issue Do not care for the long term reservations for camping which eliminates a last minute access for a weekend. Some should be held free for last minute. HATE!!!! HATE!!! being "DENIED" day access to Goosepoint That is totally unacceptable!	11/22/2020 9:21 AM
20	Kayaking concern River flow issue They are getting better at providing adequate flow rates for kayaking downstream	11/21/2020 10:22 PM
21	Limited outreach More information scheduled activities should be more widely advertised so members of the community will know about them in advance	11/21/2020 11:16 AM
22	Limited outreach More information I don't have enough information to answer the Environmental Management and Downstream Water Flow questions. There is not enough Public Outreach... people outside the local area don't know about Philpott at all.	11/21/2020 9:16 AM
23	Organize walks Set up education lessons Set up info sessions Setting up informational	11/21/2020 7:41 AM

Philpott Lake Master Plan Update: Survey 1

sessions with local and regional media and leaders. Offer educational sessions for students.
Offer walks several times of the year

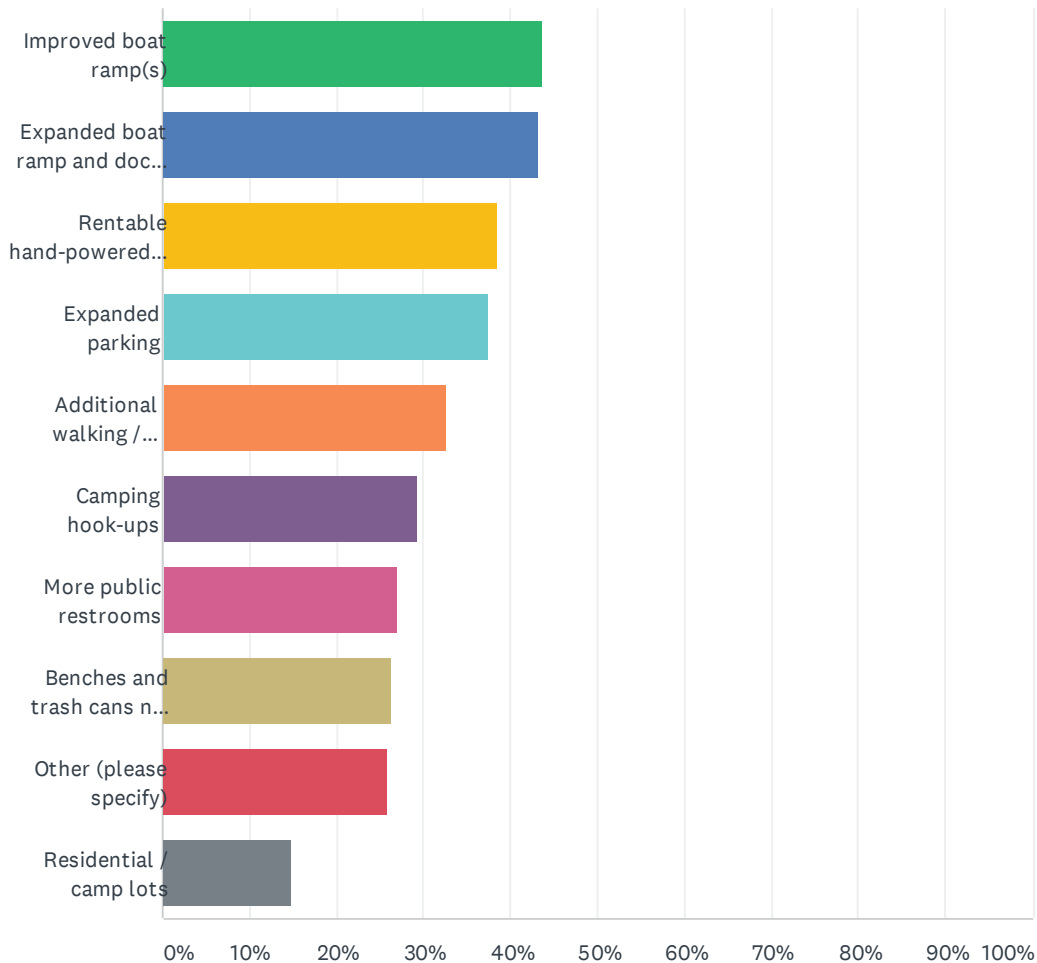
24	Limited outreach Could do more to reach out to the public.	11/20/2020 5:00 PM
25	Limited outreach More information I would love more public awareness of opportunities for camping and hiking at Phillpot, better trail guides.	11/20/2020 1:03 PM
26	Adjust flows seasonally Sometimes it seems that the flows should be higher in the heat to protect the trout, while it should be lower in the colder months to provide access to fisherman wanting to waid the river to fish.	11/20/2020 9:56 AM
27	Secure add. funding The hint here is to secure additional funds to allow.	11/20/2020 9:56 AM
28	Dredge Salthouse for boat Peninsula area at boat dock at Salthouse needs to be dredged so boats can get around on far side of peninsula. Not enough boat docking area at Salthouse near full hookup camping area.	11/19/2020 11:04 PM
29	None N/A	11/19/2020 8:49 PM
30	River flow issue Issues with flow in river when powerhouse is down	11/19/2020 7:21 PM
31	River flow issue Downstream waterflow for recreation is not consistent	11/19/2020 6:59 PM
32	None N	11/19/2020 6:16 PM
33	Adjust flows seasonally Let's to much water out during trout stocking	11/19/2020 6:12 PM
34	Keep water clean Keep water clean	11/19/2020 5:02 PM
35	Power production emphasis River flow issue The Corps still places too much emphasis on power production and not enough on meeting the moderate flow needs of downriver recreation, primarily paddle craft.	11/19/2020 4:28 PM
36	River flow issue I'm the previous year water flow has been light on the river making kayaking difficult	11/19/2020 4:15 PM
37	Stock more bass Needs to be stocked with more bass.	11/19/2020 3:49 PM
38	River flow issue Due to damage to power plant, water releases are not consistant.	11/19/2020 3:23 PM
39	River flow issue have heard people complaining about water level being too low on weekends to kayak down river from the dam	11/19/2020 2:59 PM
40	Muddy water quality Water quality below dam muddy lately	11/19/2020 2:56 PM
41	Land Land	11/19/2020 1:11 PM
42	How can community help? The community still may not understand what they can do to help	11/19/2020 11:09 AM
43	River flow issue The downstream water flow has been consistently more than a fisherman can handle while trying to fish downstream due to the generators being down and releasing through the sluice gates.	11/19/2020 10:54 AM
44	More information Could give more information	11/19/2020 9:40 AM
45	Limited outreach Well outreach is obviously limited	11/19/2020 8:37 AM
46	None None	11/19/2020 8:10 AM
47	More information Haven't heard much	11/19/2020 6:17 AM
48	Limited outreach More information Honestly, I did not know of any educational outreach that Philpott Lake did.Maybe more public notification of that.	11/19/2020 2:11 AM
49	Keep lake as is We love the lake the way it is. We like not having 500 people around and being able to be with nature instead of having houses and people everywhere.	11/18/2020 10:53 PM
50	Keep water clean Lake needs to be cleaned up too much trash and logs. Need to stop generating so much can't never trout fish due to water is always up.	11/18/2020 10:05 PM
51	Limited outreach More information I'm unaware of any education being provided on anything going on there. Public outreach could be much better.	11/18/2020 9:06 PM

Philpott Lake Master Plan Update: Survey 1

52	More information Not well versed on there instructions	11/18/2020 8:57 PM
53	Economic tourism Environmental concerns Fish population Fishing tournaments Environmental concerns include over stocking of walleye an sauger in such a small body of water, that's already over populated with largemouth under 15 inches long. Gizzard Shad have basically disappeared in the last 15 years. There was a fish kill in the lake about 10 years ago that was never addressed or publicized most prevalent at the split of the smith an runnett bag. And I feel confident the lake has been fighting off a case of LMBV for the last decade, finally seems to be turning a corner. The smallmouth population is good an healthy an the largemouth are looking better, healthy solid fish. Average largemouth weight is still a little low overall but getting better. Elodea, an downed trees offer great spawning cover an habitat, despite the poisonous sprays they used to eradicate the elodea in certain areas. If they continue to stock walleye , they really should look at an aggressive stocking of Shad or blueback herring to ensure a strong forage base. Fishing Tournaments bring revenue to the lake, I know in the past a couple larger organizations felt like they were not welcome or even harassed to hold an event there. These events bring lots of money to the area from lodging to restaurants, fuel even down to parking. Problem being adequate parking for larger events.	11/18/2020 7:00 PM

Q14 The Philpott Lake Master Plan is an opportunity to update the long-term land management goals and objectives and provide recommendations on outdoor recreational opportunities, management of environmental resources, and management of downstream river flow. What types of outdoor recreational expansions/additions do you think should be included at Philpott Lake? (Check all that apply)

Answered: 208 Skipped: 49



Philpott Lake Master Plan Update: Survey 1

ANSWER CHOICES	RESPONSES	
Improved boat ramp(s)	43.75%	91
Expanded boat ramp and dock facilities	43.27%	90
Rentable hand-powered watercrafts (kayaks, paddleboards, etc.)	38.46%	80
Expanded parking	37.50%	78
Additional walking / hiking trails	32.69%	68
Camping hook-ups	29.33%	61
More public restrooms	26.92%	56
Benches and trash cans near trailheads	26.44%	55
Other (please specify)	25.96%	54
Residential / camp lots	14.90%	31
Total Respondents: 208		

Cloud View

List View

Search responses



▼ parking		14.81%	8
▼ docks		11.11%	6
▼ use		9.26%	5
▼ ramp		9.26%	5
▼ boat		9.26%	5
▼ land		9.26%	5
▼ beach		9.26%	5
▼ area		9.26%	5
▼ camping		9.26%	5
▼ swimming area		7.41%	4
▼ campgrounds		7.41%	4
▼ lake		7.41%	4
▼ keep		7.41%	4
▼ public		7.41%	4
▼ Allow		7.41%	4
▼ boat slips		5.56%	3
▼ dirt		5.56%	3
▼ property		5.56%	3
▼ trails		5.56%	3
▼ sites		5.56%	3
▼ Better		5.56%	3

Philpott Lake Master Plan Update: Survey 1

#	OTHER (PLEASE SPECIFY)	DATE
1	Better tent camping Better cleaner tent camp sites	12/11/2020 11:37 PM
2	Group gathering area areas for group gatherings	12/10/2020 4:34 PM
3	Add floating dock Update swim area Add sand on beach & floating dock in swimming area	12/9/2020 10:15 PM
4	Self check out for canoes Self checkout for canoes etc. Switch credit or debit cards.	12/7/2020 2:03 PM
5	Better tent camping MORE OR BETTER TENT CAMPING	12/7/2020 1:21 PM
6	More horse trails More Horse Trails	12/7/2020 9:19 AM
7	None None, I prefer it to stay as it is	12/4/2020 7:06 PM
8	None None	12/4/2020 6:51 PM
9	Improve trails Improve current hiking/walking/biking trails	12/4/2020 6:10 PM
10	More mountain bike trails Additional mountain bike trails	12/3/2020 3:16 PM
11	More camp facilities Outdated campsites campsites are very outdated for todays campers	12/3/2020 2:23 PM
12	Trash cans I like everything that is there at the moment however an extra space to put trash so that we can preserve the natural beauty seems like a good idea	12/1/2020 6:20 PM
13	Wildlife management Wildlife management areas on the Franklin County side	11/30/2020 4:58 PM
14	Adjacent dock access Allow land owners to have docks	11/30/2020 2:22 PM
15	Adjacent dock access Allow property owners with land adjacent to the core's land to have a dock.	11/30/2020 12:34 PM
16	Fix deteriorating ramps More boat parking more parking for boaters, improve the approach of the boat ramps	11/30/2020 8:49 AM
17	ATV access to land Update swim area Improvements to horseshoe swimming areas. Too much red dirt and limited beach. Give us ATV passes to government land to enjoy the resources available.	11/26/2020 11:06 PM
18	More public use Public fishing piers Public fishing piers	11/25/2020 12:31 PM
19	Expand Salthouse camp Waterfront hook up camp Expand Salthouse camping area. The access road behind the dumping station to the beach area. Create all water front camp site.	11/22/2020 7:32 PM
20	Add boat slips Public rent slips More boat slips for the public to rent to keep boat at the lake.	11/22/2020 6:14 PM
21	Waterfront hook up camp More water front hook up camping spots	11/21/2020 11:21 PM
22	Update swim area Another public swimming area one where u don't have to camp	11/21/2020 10:52 PM
23	Rent boats/jet skis Rentable boats and jetskis	11/21/2020 10:42 PM
24	Add boat slips Boat slips at twin ridge	11/21/2020 9:53 PM
25	More mountain bike trails More Mountain Bike trails Please	11/21/2020 9:20 AM
26	Fix deteriorating ramps Fix the ramps where deteriorating	11/21/2020 7:04 AM
27	Handicap parking More Handicap parking at #1 ramp for vehicle with boat trailer	11/20/2020 8:50 PM
28	Keep campgrounds open Keep campgrounds open	11/20/2020 7:12 PM
29	Pontoon trailer parking More parking for larger pontoon boat trailers	11/20/2020 6:38 PM
30	Bathroom Boat access picnic sites need more flushing toilets and picnic sites accessible by boat including docks.	11/20/2020 4:54 PM
31	Smoke free park Have the park smoke free	11/20/2020 12:52 PM
32	More public use more public use without such an involved contract	11/19/2020 8:03 PM

Philpott Lake Master Plan Update: Survey 1

33	Expand GoosePoint parking The overflow parking lot which is gravel at Goose Point needs to dug back farther into the dirt bank in order to widen the lot for parking. This could be done without effecting the loop B primitive campground at all. Make it wide enough to do double parking with a cultasack out at the end. All excess dirt dug out of the bank could be used to fill in out at the end and to create the cultisack.	11/19/2020 7:51 PM
34	Sell ice at campgrounds sell ice at all campgrounds	11/19/2020 7:41 PM
35	Just maintain Keep as is I think everything is just fine, use the money to keep what you have in great shape.	11/19/2020 5:05 PM
36	Expand GoosePoint parking Goose Point Campground, expand the over flow parking lot and INFORCE the use of it for Boaters and this will allow more day use parking sites near the beach area.	11/19/2020 4:20 PM
37	Add boat slips Additional boat slips	11/19/2020 4:08 PM
38	Wider parking at Ramp 1 Wider parking spaces at ramp 1. Very tight when crowded.	11/19/2020 3:05 PM
39	ADA fishing access Fishing place for disabled people	11/19/2020 2:52 PM
40	Year round dock rental More rentable year round docking	11/19/2020 2:49 PM
41	Land Land	11/19/2020 1:12 PM
42	Year round dock rental Keep Bowen's Creek boat ramp open in winter	11/19/2020 1:08 PM
43	Keep as is The lake is perfect.	11/19/2020 10:57 AM
44	Update swim area Updated beach and swimming areas	11/19/2020 9:44 AM
45	More trails More trails	11/19/2020 9:42 AM
46	More camp facilities More camping facilities	11/19/2020 8:39 AM
47	Mountainbike trails MTB trails	11/18/2020 11:38 PM
48	Move Twin Ridge Move twin ridge in cove away from main body of lake.	11/18/2020 10:16 PM
49	Just maintain Upkeep and remodeling	11/18/2020 10:08 PM
50	Bathroom Signage/maps Trash cans Vault toilet, trash cans and maps at Runnet Bag	11/18/2020 9:10 PM
51	Bathroom Updated bath house Jamison Mill	11/18/2020 8:31 PM
52	Fishing tournament Tournament friendly facility	11/18/2020 7:03 PM
53	Rental lodges Rental lodges or hotel	11/18/2020 6:07 PM
54	Adjacent dock access Allow adjoining properties to have docks when they have close and reasonable access of the lake from their property.	11/18/2020 4:26 PM

Q15 Besides the current amenities listed in Question 14, what other types of amenities would you like to see added at Philpott Lake in the future?

Answered: 113 Skipped: 144

Cloud View

List View

Search responses



▼ boat		10.62%	12
▼ None		9.73%	11
▼ parking		9.73%	11
▼ water		7.96%	9
▼ lake		7.08%	8
▼ areas		7.08%	8
▼ good		6.19%	7
▼ access		5.31%	6
▼ Restaurant		5.31%	6
▼ leave		5.31%	6

▼ sites		5.31%	6
▼ day use		4.42%	5
▼ trails		4.42%	5
▼ marina		3.54%	4
▼ campsites		3.54%	4
▼ small		3.54%	4
▼ land		3.54%	4
▼ people		3.54%	4
▼ horses		3.54%	4
▼ day		3.54%	4
▼ camping		3.54%	4
▼ tent camping sites		2.65%	3
▼ swimming areas		2.65%	3
▼ store		2.65%	3
▼ Additional		2.65%	3
▼ kayaks		2.65%	3
▼ tots		2.65%	3
▼ used		2.65%	3
▼ tent		2.65%	3

Philpott Lake Master Plan Update: Survey 1

#	RESPONSES	DATE
1	Tent camping old time tent camping	12/13/2020 8:28 PM
2	Tent camping Tent sites camping in areas where they have been closed	12/11/2020 11:37 PM
3	Fix amphitheater upgrade of ampetheater areas and/or shelters for groups	12/10/2020 4:34 PM
4	Fireworks on 4th More boat parking Saturday concerts Fire works on forth / do concerts on saturdays / leave gates open during off season / more parking for boaters	12/9/2020 10:15 PM
5	None None - Maintain facilities as they are	12/7/2020 6:01 PM
6	Fix amphitheater Fix up amphitheater sites and add to could be used for day use weddings birthdays and educational presentations	12/7/2020 2:03 PM
7	None NONE KEEP IT NATURAL FOR WILD LIFE VEIWING	12/7/2020 1:21 PM
8	More family activities I would love to see more family activities, as well as horse trails. These would be a great addition, especially given the 2020 year & that a lot more people are getting out to enjoy the great outdoors. My family loves Philpott lake & we always have lots of good experiences there.	12/7/2020 9:19 AM
9	Restaurant Restaurant	12/4/2020 10:32 PM
10	Movie on the water Movies on the water, I've had that idea and would love see that go though. Family's watching movie from boat and kayaks at twin ridge be great.	12/4/2020 9:47 PM
11	Fishing contests Corps fishing contests	12/4/2020 9:35 PM
12	ATV access to land Atv and utv areas to ride. There's a lot of people that love to ride and there's lots of land that woud make good ridding spots. If people can ride horses then why can't we ride atvs. There just as safe as horses. Look at the status.	12/4/2020 8:19 PM
13	None Leave it natural	12/4/2020 7:58 PM
14	None None, leave as is	12/4/2020 6:51 PM
15	None None	12/4/2020 6:10 PM
16	None Very pleased with the way it is!	12/4/2020 5:47 PM
17	Fishing piers Fishing piers	12/3/2020 3:57 PM
18	Rent boats & floats Motor Boat Rentals	12/3/2020 3:53 PM
19	Extend trail system Bike Trails. Backcountry hike to tent camping sites. Extended trail system around the full lake.	12/3/2020 3:16 PM
20	Overall improvements focus on getting waht we have up to date	12/3/2020 2:23 PM
21	Environmental education More nature information/education about the environment posted on the boards	12/1/2020 6:20 PM
22	Add music (events) Music & Arts Events	12/1/2020 1:53 PM
23	Adjacent landowner docks I own property that connects to the Army Corp land. When I launch my canoe or kayak, I have to enter and exit from the muddy shore. Depending on the water level, this can be reasonable and sometime impossible. I have fallen numerous times . My wife and I are getting older and sadly we may not be able to continue to enjoy that activity at the lake any longer. A small dock would let us safely enjoy kayaking for a few more years. Please consider allowing land owners that property touches the lake land to have a small dock.	12/1/2020 1:19 PM
24	Restaurant I would like to see a restaurant accessible by boat.	12/1/2020 8:22 AM
25	Fair day pass usage More free day use areas.	11/30/2020 6:00 PM
26	Disabled veterans hunting A place for disabled veterans to hunt. I've seen this done at other state run parks and I believe this will be a valuable asset to the area.	11/30/2020 5:37 PM
27	None None - keep it as natural and clean as possible.	11/30/2020 4:58 PM
28	Adjacent landowner docks Allow land owners to have docks	11/30/2020 2:22 PM

Philpott Lake Master Plan Update: Survey 1

29	Trail extension I do not support the proposed trail from Jamison's Mill to Horse Shoe Point.	11/30/2020 12:34 PM
30	Maintain existing Just keep the facilities that we have currently open and maintained. Thanks	11/30/2020 8:49 AM
31	ATV access to land ATV access to government trails and land.	11/26/2020 11:06 PM
32	Kayak canoe launch area More tent camping Kayak/canoe only launching area, increased tent only camp sites	11/26/2020 5:48 PM
33	None .	11/25/2020 9:52 PM
34	None N/a	11/25/2020 11:18 AM
35	Improve marina parking More campsites More day use More full hookup campsite The largest issue at Philpott during the summer is access. Most of the ramps and swimming areas are small and quick to fill up on the weekends. Parking is limited and not ideal for large vehicles with boat trailers. The number of hookup campsites could be doubled and they probably would still fill up on the weekends.	11/24/2020 3:21 PM
36	More RV camping Additional RV camping	11/23/2020 1:05 PM
37	Camping rental units Rental units for camping	11/23/2020 11:36 AM
38	Overall improvements How about just spending some money on it to make improvements to the questions I just answered	11/23/2020 8:36 AM
39	Stock trout/walleyes Stock trout and walleyes.	11/22/2020 7:21 PM
40	More boat slips More boat slips!!!! This is a must. There are lots of folks wanting to leave boats at lake instead of transporting back & forth. Let's make this doable!!!	11/22/2020 6:14 PM
41	More day use Better day access to locals at campgrounds (Goosepoint)rather than being held for campers only	11/22/2020 9:24 AM
42	Kid outdoor activities Outdoor activities for kids that are camping	11/21/2020 11:21 PM
43	More boat slips Boat slips at twin ridge	11/21/2020 9:53 PM
44	More tent camping Waterfront camp sites tent only campsites with lake frontage. seems that preferential treatment is given to RV campers.	11/21/2020 11:20 AM
45	More hiking trails More mountain bike trails More Mountain Bike and Hiking trails. This area of Virginia is mostly private land... needs more public trails	11/21/2020 9:20 AM
46	Add food vendor Cafe , if only limited menu.	11/21/2020 7:44 AM
47	Improve boat unload area Improve marina parking Parking for boat trailer spaces enforced so cars don't park In those spaces	11/21/2020 7:04 AM
48	None None	11/20/2020 11:14 PM
49	None Nothing ican think of	11/20/2020 10:13 PM
50	Better water flow More campsites *Additional campgrounds *adjust the water flow on the Smith River so people who trout fish can enjoy the river too. Too much generation, you cannot wade the river when they are generating. *Change the mess over the input values pulling the water out of the lake. Current mess is too small to allow the shads to be pulled through to turbo. This would allow food for the trout downstream.	11/20/2020 8:26 PM
51	Improve marina parking Just better parking at marina	11/20/2020 7:44 PM
52	Water slides Water slides like in other states.	11/20/2020 6:37 PM
53	Camping rental units More cabins Cabins for rent. Or Glamper tents for rent.	11/20/2020 5:03 PM
54	Boat camping boat accessible picnic sites with docks and small swimming area.	11/20/2020 4:54 PM
55	None n/a	11/20/2020 4:00 PM
56	More tent camping More tent camping sites	11/20/2020 1:05 PM
57	More campsites More full hookup campsite Full hookup at campsites More campsites	11/20/2020 12:18 PM

Philpott Lake Master Plan Update: Survey 1

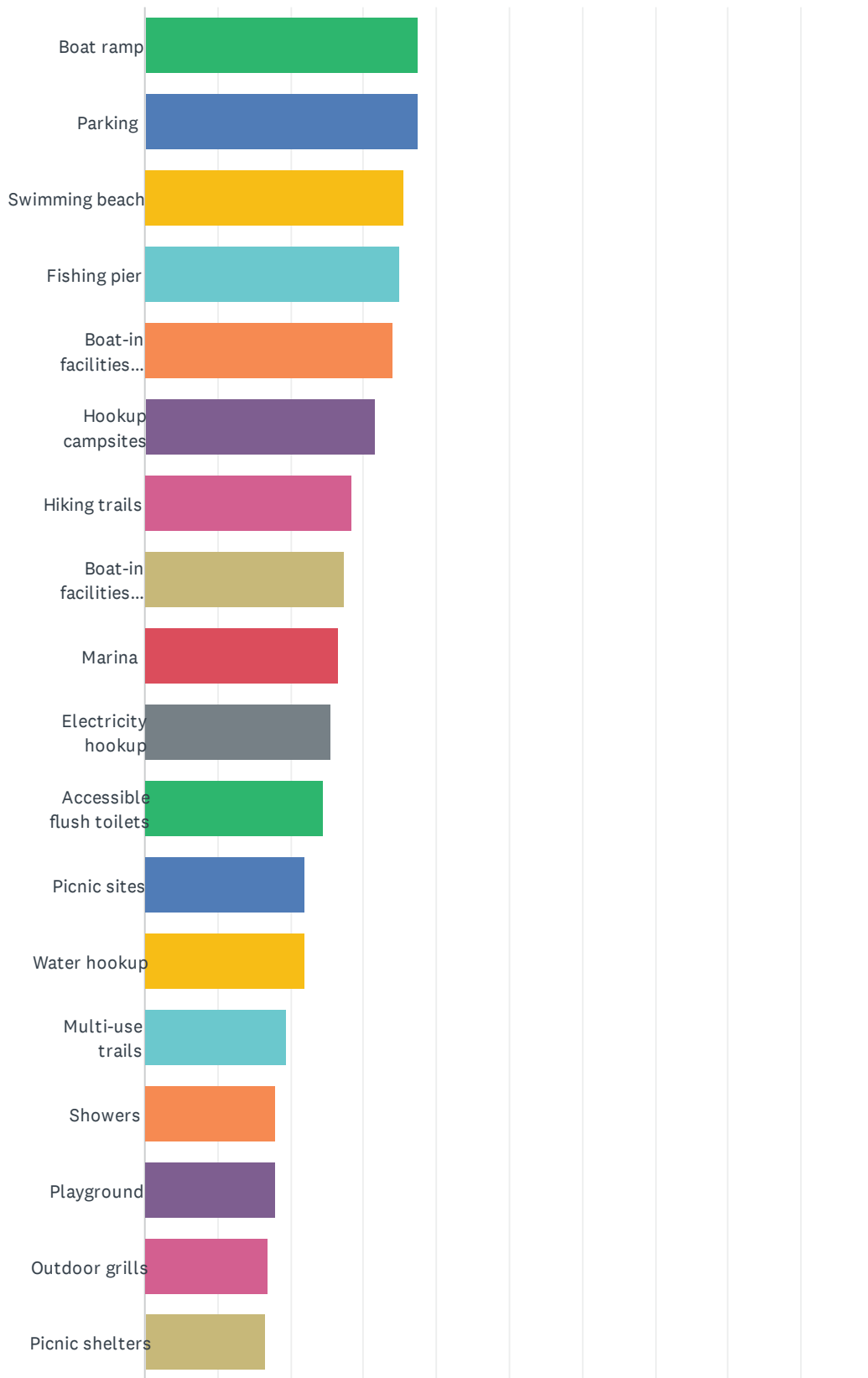
58	Conference center Conference center/event center located on the waterfront	11/20/2020 12:09 PM
59	Horse-friendly assets Pet-friendly area More pet-friendly and horse friendly assets.	11/20/2020 9:59 AM
60	Shore fish access More shore access for bank fishermen....	11/20/2020 9:58 AM
61	Horse-friendly assets More horse trails and hiking trails	11/20/2020 8:19 AM
62	Waterfront camp sites More campsites on the water with boat access	11/20/2020 12:40 AM
63	None None	11/19/2020 9:28 PM
64	Nighttime security more nighttime security	11/19/2020 9:06 PM
65	Fair day pass usage Being FAIR with the day use pass in which people buy on a day to day or permanent use is not being used fairly at Goose POINT. It is and says that it is good from time of purchase to 10 pm. But for the last 3 or 4 years if you leave for any reason and gone for more than 30 minutes you lose your pass. It is not fair by any means you can't go out to the store and be back in that time. On top of that the other campgrounds around the lake do not have this rule or do people that way. I know how it got started and it is by no means right at all!!!!	11/19/2020 7:51 PM
66	Ice machine ice machine so you don't have to ride into town almost every day for ice in coolers	11/19/2020 7:41 PM
67	Restaurant Restaurant	11/19/2020 7:01 PM
68	Waterfront camp sites More water front camp sites	11/19/2020 6:56 PM
69	None None, I think it that there's already more there than they can maintain.	11/19/2020 6:20 PM
70	More full hookup campsite More power sites for campers	11/19/2020 6:15 PM
71	Add a marina Additional marina	11/19/2020 5:25 PM
72	Channel markers Channel markers?	11/19/2020 5:05 PM
73	Goosepoint loop bigger Make bottom loop of goosepoint much larger	11/19/2020 5:04 PM
74	Overflow parking layout Better turn around in overflow parking. Always getting stuck. Management of parking and fees. An actual person.	11/19/2020 4:52 PM
75	Grill sites Picnic tables Picnic tables and grill sites around lake	11/19/2020 4:46 PM
76	Disc golf course disc golf course	11/19/2020 4:36 PM
77	More day use More full hookup campsite Overflow parking layout At Goose Point Park, Expand the gravel over flow parking lot to accommodate more parking places, Add more water and electric campsites, more day use parking places. Allow more day use..	11/19/2020 4:20 PM
78	None None	11/19/2020 4:17 PM
79	Boat camping Boat camping	11/19/2020 4:01 PM
80	More full hookup campsite Full hook up camping sites	11/19/2020 3:40 PM
81	ADA fishing access Places for the disabled to fish and access the water.	11/19/2020 2:52 PM
82	Playground Playground at Group Camp	11/19/2020 2:49 PM
83	More full hookup campsite More campsites with Full Hookups	11/19/2020 2:36 PM
84	Adjacent landowner docks Docks for landowners whose property adjoins the corps..	11/19/2020 1:55 PM
85	Land Land	11/19/2020 1:12 PM
86	More cabins More cabins ?	11/19/2020 11:11 AM
87	None None	11/19/2020 11:05 AM
88	None None	11/19/2020 9:42 AM
89	Add food vendor Add music (events) Food and beverages, music	11/19/2020 9:15 AM

Philpott Lake Master Plan Update: Survey 1

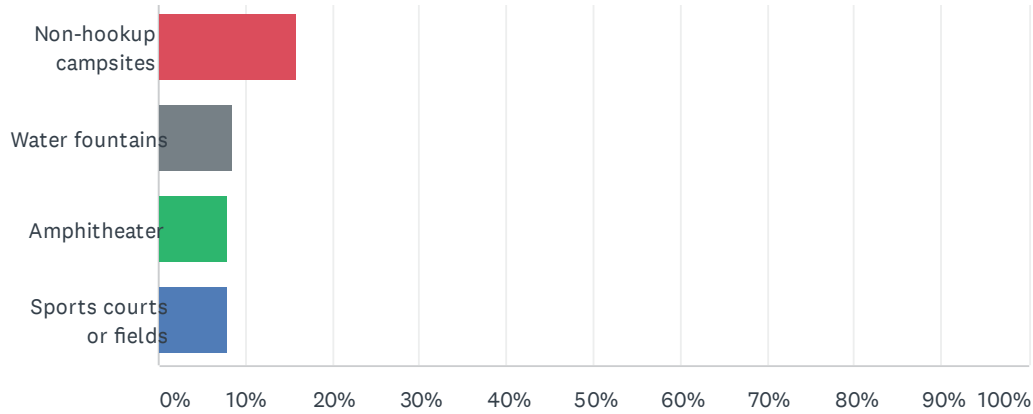
90	None Na	11/19/2020 8:39 AM
91	None Na	11/19/2020 8:12 AM
92	No motorized boat zones No motorized boat zones.	11/19/2020 6:04 AM
93	Stock blue catfish Blue Catfish Stocked	11/19/2020 12:21 AM
94	More full hookup campsite More campsites with full hookup and more waterfront sites	11/18/2020 11:36 PM
95	Improve boat unload area Improve marina parking Work done to improve marina parking and boat unload area	11/18/2020 11:15 PM
96	None none	11/18/2020 10:53 PM
97	None Leave it alone. It's perfect.	11/18/2020 10:16 PM
98	Better swim areas Better swimming areas	11/18/2020 10:08 PM
99	Add food vendor Burger shack	11/18/2020 10:08 PM
100	None None	11/18/2020 10:08 PM
101	Rent boats & floats Rentable boats and other floating devices	11/18/2020 9:39 PM
102	None Don't change anything! That's what makes Phillpot Phillpot	11/18/2020 9:25 PM
103	Restaurant Stores Restaurants/stores	11/18/2020 9:18 PM
104	Permanent camp site Permanent camp site	11/18/2020 9:15 PM
105	Add a marina Add gas location Restaurant Another marina that has a small restaurant, gas	11/18/2020 9:13 PM
106	Homes/Lots Houses	11/18/2020 8:58 PM
107	Add gas location Stores possible marina store/gas station for boating	11/18/2020 8:31 PM
108	Restaurant Restaurants by the lake	11/18/2020 8:31 PM
109	More nature programs More nature programs	11/18/2020 7:49 PM
110	Playground Wifi Nicer playgrounds at campgrounds. Wi-fi at campgrounds.	11/18/2020 7:43 PM
111	Homes/Lots Sell building lots	11/18/2020 7:40 PM
112	Add a marina Another marina on the opposite side	11/18/2020 6:34 PM
113	Add food vendor Snack bar available at some other boat ramps	11/18/2020 6:07 PM

Q16 Which of the following amenities should be expanded at Philpott Lake to accommodate future demand? (Check all that apply)

Answered: 200 Skipped: 57



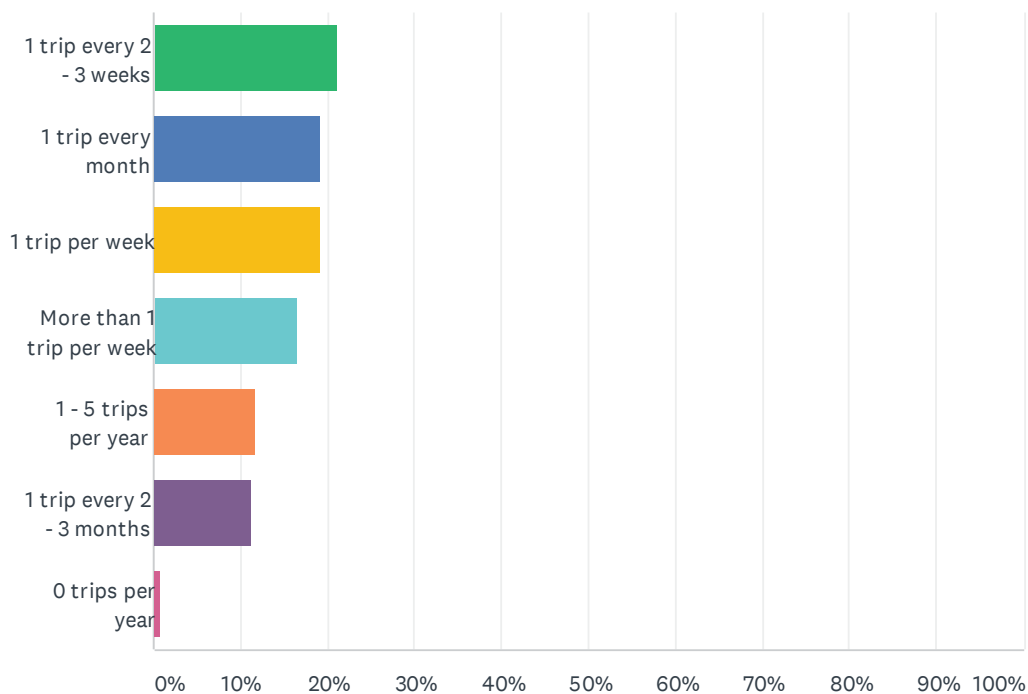
Philpott Lake Master Plan Update: Survey 1



ANSWER CHOICES	RESPONSES	
Boat ramp	37.50%	75
Parking	37.50%	75
Swimming beach	35.50%	71
Fishing pier	35.00%	70
Boat-in facilities (picnicking along the shoreline)	34.00%	68
Hookup campsites	31.50%	63
Hiking trails	28.50%	57
Boat-in facilities (campsites)	27.50%	55
Marina	26.50%	53
Electricity hookup	25.50%	51
Accessible flush toilets	24.50%	49
Picnic sites	22.00%	44
Water hookup	22.00%	44
Multi-use trails	19.50%	39
Showers	18.00%	36
Playground	18.00%	36
Outdoor grills	17.00%	34
Picnic shelters	16.50%	33
Non-hookup campsites	16.00%	32
Water fountains	8.50%	17
Amphitheater	8.00%	16
Sports courts or fields	8.00%	16
Total Respondents: 200		

Q17 If the expansions/additions you selected above were provided at Philpott Lake, how many trips might you make to the site in a typical year (January - December)?

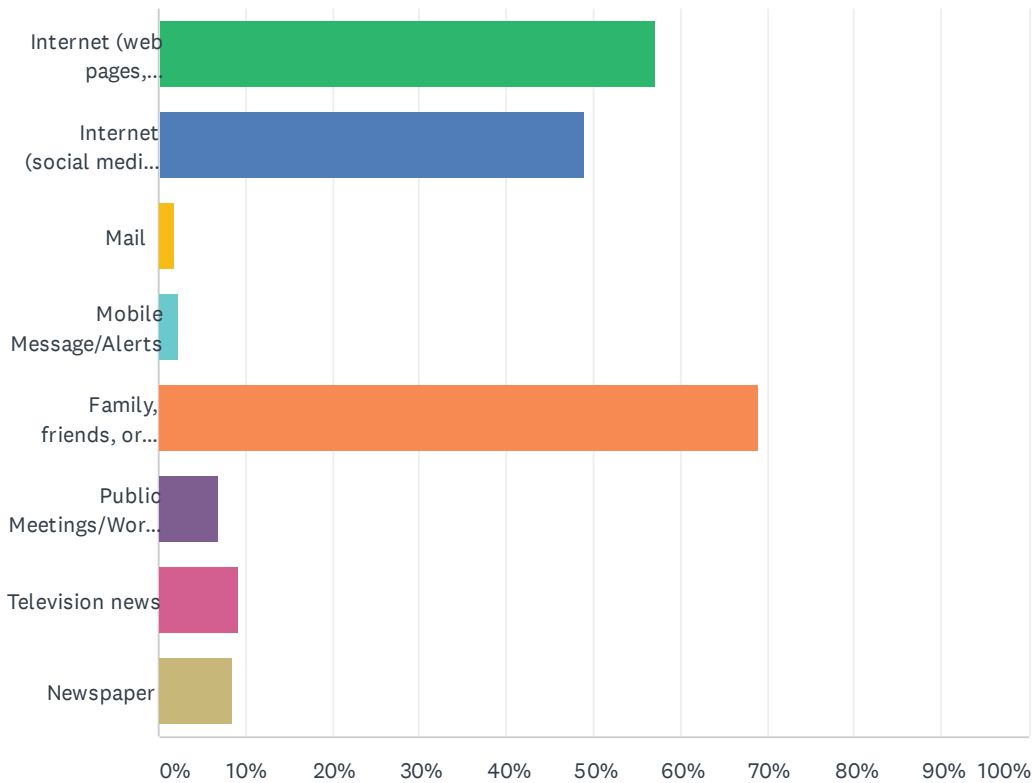
Answered: 213 Skipped: 44



ANSWER CHOICES	RESPONSES	
1 trip every 2 - 3 weeks	21.13%	45
1 trip every month	19.25%	41
1 trip per week	19.25%	41
More than 1 trip per week	16.43%	35
1 - 5 trips per year	11.74%	25
1 trip every 2 - 3 months	11.27%	24
0 trips per year	0.94%	2
TOTAL		213

Q18 Where do you typically get your information about Philpott Lake? (Check all that apply)

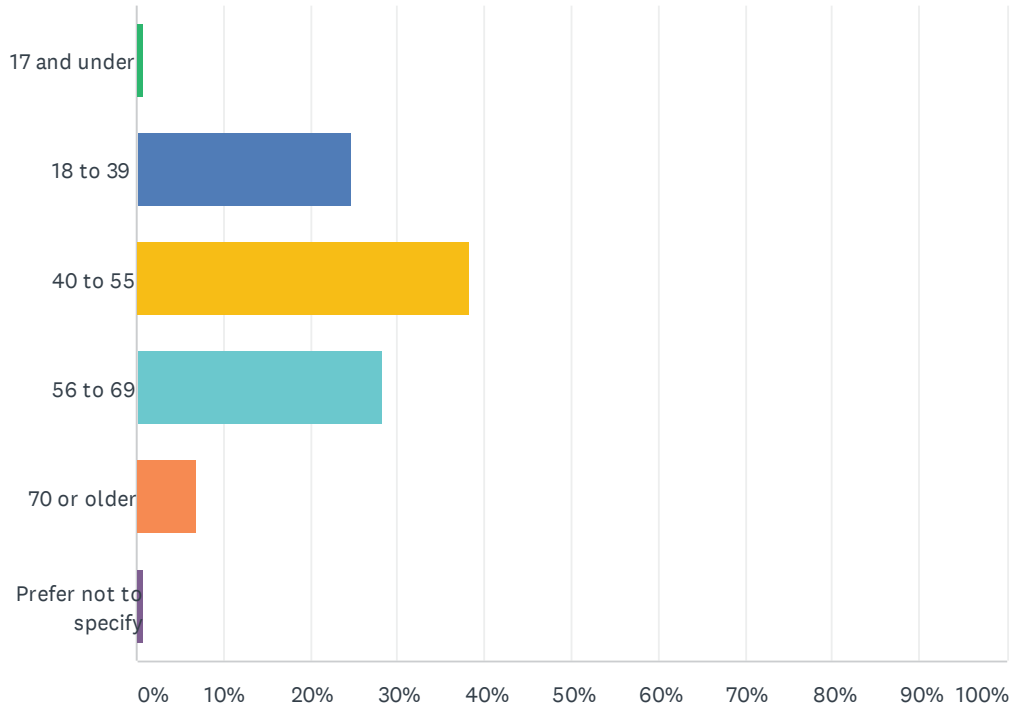
Answered: 219 Skipped: 38



ANSWER CHOICES	RESPONSES	
Internet (web pages, including National Recreation Reservation Service website)	57.08%	125
Internet (social media posts)	48.86%	107
Mail	1.83%	4
Mobile Message/Alerts	2.28%	5
Family, friends, or word of mouth	68.95%	151
Public Meetings/Workshops (including virtual meetings hosted on Facebook Live)	6.85%	15
Television news	9.13%	20
Newspaper	8.68%	19
Total Respondents: 219		

Q19 What is your age?

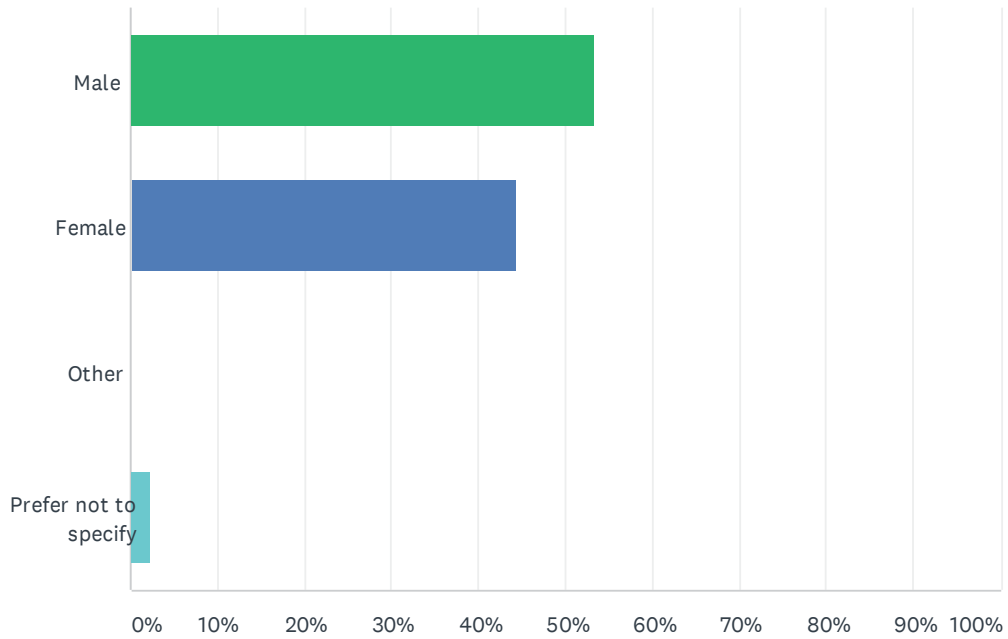
Answered: 219 Skipped: 38



ANSWER CHOICES	RESPONSES
17 and under	0.91% 2
18 to 39	24.66% 54
40 to 55	38.36% 84
56 to 69	28.31% 62
70 or older	6.85% 15
Prefer not to specify	0.91% 2
TOTAL	219

Q20 What is your gender?

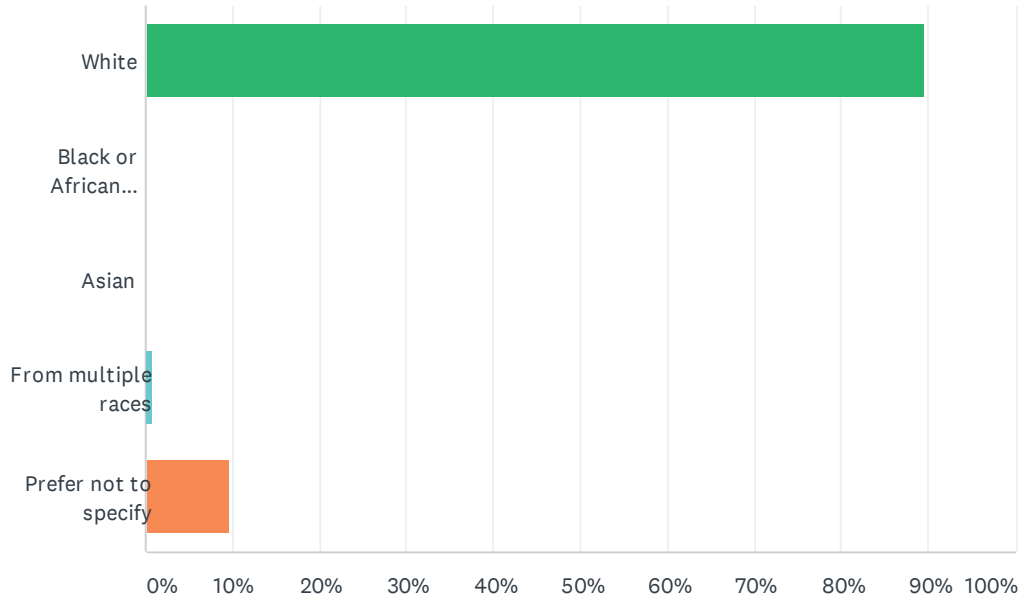
Answered: 219 Skipped: 38



ANSWER CHOICES	RESPONSES	
Male	53.42%	117
Female	44.29%	97
Other	0.00%	0
Prefer not to specify	2.28%	5
TOTAL		219

Q21 What is your race?

Answered: 219 Skipped: 38




















ANSWER CHOICES	RESPONSES	
White	89.50%	196
Black or African American	0.00%	0
Asian	0.00%	0
From multiple races	0.91%	2
Prefer not to specify	9.59%	21
TOTAL		219

Q22 What is your zip code?

Answered: 219 Skipped: 38

Cloud View **List View**

Search responses  

▼ 24055		14.16%	31
▼ 24088		10.96%	24
▼ 24102		9.13%	20
▼ 24112		8.68%	19
▼ 24171		6.39%	14
▼ 24151		4.57%	10
▼ 24148		4.11%	9
▼ 24153		3.65%	8
▼ 24078		2.74%	6
▼ 24018		2.28%	5
▼ 24019		2.28%	5
▼ 24089		1.83%	4
▼ 24165		1.37%	3
▼ 24053		1.37%	3
▼ 24065		1.37%	3
▼ 27030		1.37%	3

Philpott Lake Master Plan Update: Survey 1

#	RESPONSES	DATE
1	24088 24088	12/13/2020 8:28 PM
2	24088 24088	12/11/2020 11:38 PM
3	24088 24088	12/10/2020 4:42 PM
4	24012 24012	12/9/2020 10:22 PM
5	24102 24102	12/7/2020 6:03 PM
6	24088 24088	12/7/2020 3:29 PM
7	24088 24088	12/7/2020 2:07 PM
8	24088 24088	12/7/2020 1:22 PM
9	24102 24102	12/7/2020 9:48 AM
10	24067 24067	12/7/2020 9:21 AM
11	24102 24102	12/7/2020 9:17 AM
12	24055 24055	12/4/2020 10:33 PM
13	24102 24102	12/4/2020 9:50 PM
14	24102 24102	12/4/2020 9:36 PM
15	24151 24151	12/4/2020 8:20 PM
16	24151 24151	12/4/2020 8:00 PM
17	24151 24151	12/4/2020 7:30 PM
18	24088 24088	12/4/2020 7:07 PM
19	24088 24088	12/4/2020 6:51 PM
20	24088 24088	12/4/2020 6:20 PM
21	24088 24088	12/4/2020 6:12 PM
22	24088 24088	12/4/2020 5:48 PM
23	24112 24112	12/3/2020 3:58 PM
24	24112 24112	12/3/2020 3:53 PM
25	24151 24151	12/3/2020 3:20 PM
26	24088 24088	12/3/2020 2:24 PM
27	28401 28401	12/3/2020 1:51 PM
28	24523 24523	12/3/2020 10:43 AM
29	24171 24171	12/2/2020 10:23 AM
30	24088 24088	12/1/2020 6:48 PM
31	24088 24088	12/1/2020 6:23 PM
32	24171 24171	12/1/2020 1:53 PM
33	24102 24102	12/1/2020 1:20 PM
34	24171 24171	12/1/2020 8:23 AM
35	24088 24088	11/30/2020 6:03 PM
36	24102 24102	11/30/2020 5:40 PM
37	24088 24088	11/30/2020 5:02 PM

Philpott Lake Master Plan Update: Survey 1

38	24153	24153	11/30/2020 2:22 PM
39	24149	24149	11/30/2020 12:37 PM
40	24102	24102	11/30/2020 8:57 AM
41	24171	24171	11/28/2020 9:36 PM
42	24151	24151	11/28/2020 7:25 PM
43	27513	27513	11/26/2020 11:07 PM
44	24055	24055	11/26/2020 5:51 PM
45	24055	24055	11/25/2020 9:52 PM
46	24148	24148	11/25/2020 12:32 PM
47	24089	24089	11/25/2020 11:19 AM
48	24082	24082	11/24/2020 3:29 PM
49	24171	24171	11/23/2020 1:06 PM
50	24102	24102	11/23/2020 11:36 AM
51	24540	24540	11/23/2020 8:39 AM
52	24078	24078	11/22/2020 7:33 PM
53	24112	24112	11/22/2020 7:33 PM
54	24055	24055	11/22/2020 7:26 PM
55	24055	24055	11/22/2020 7:23 PM
56	24112	24112	11/22/2020 6:16 PM
57	27030	27030	11/22/2020 12:16 PM
58	24065	24065	11/22/2020 12:10 PM
59	24015	24015	11/22/2020 11:51 AM
60	24055	24055	11/22/2020 9:25 AM
61	24054	24054	11/21/2020 11:23 PM
62	24112	24112	11/21/2020 10:54 PM
63	24171	24171	11/21/2020 10:42 PM
64	24055	24055	11/21/2020 10:24 PM
65	24112	24112	11/21/2020 9:54 PM
66	24102	24102	11/21/2020 9:48 PM
67	24171	24171	11/21/2020 8:35 PM
68	27041	27041	11/21/2020 7:42 PM
69	24112	24112	11/21/2020 3:02 PM
70	24055	24055	11/21/2020 11:24 AM
71	24153	24153	11/21/2020 9:23 AM
72	24055	24055	11/21/2020 7:45 AM
73	24148	24148	11/21/2020 7:16 AM
74	24171	24171	11/21/2020 7:06 AM
75	24053	24053	11/20/2020 11:14 PM

Philpott Lake Master Plan Update: Survey 1

76	24019	24019	11/20/2020 10:39 PM
77	24055	24055	11/20/2020 10:14 PM
78	24230	24230	11/20/2020 8:54 PM
79	24148	24148	11/20/2020 8:51 PM
80	24112	24112	11/20/2020 8:26 PM
81	24112	24112	11/20/2020 8:17 PM
82	24293	24293	11/20/2020 8:08 PM
83	24112	24112	11/20/2020 7:58 PM
84	24053	24053	11/20/2020 7:56 PM
85	24054	24054	11/20/2020 7:44 PM
86	24168	24168	11/20/2020 7:43 PM
87	27403	27403	11/20/2020 7:15 PM
88	24088	24088	11/20/2020 6:52 PM
89	24148	24148	11/20/2020 6:41 PM
90	24065	24065	11/20/2020 6:39 PM
91	27021	27021	11/20/2020 5:42 PM
92	24102	24102	11/20/2020 5:04 PM
93	24055	24055	11/20/2020 5:02 PM
94	24133	24133	11/20/2020 4:58 PM
95	24165	24165	11/20/2020 4:00 PM
96	24171	24171	11/20/2020 3:18 PM
97	24055	24055	11/20/2020 2:30 PM
98	24091	24091	11/20/2020 1:07 PM
99	24101	24101	11/20/2020 12:59 PM
100	24055	24055	11/20/2020 12:53 PM
101	24153	24153	11/20/2020 12:22 PM
102	24078	24078	11/20/2020 12:22 PM
103	24078	24078	11/20/2020 12:11 PM
104	27265	27265	11/20/2020 10:37 AM
105	24055	24055	11/20/2020 9:59 AM
106	24151	24151	11/20/2020 9:59 AM
107	24171	24171	11/20/2020 9:08 AM
108	27107	27107	11/20/2020 8:19 AM
109	27030	27030	11/20/2020 7:05 AM
110	24102	24102	11/20/2020 1:29 AM
111	24153	24153	11/20/2020 12:41 AM
112	24112	24112	11/19/2020 10:25 PM
113	24078	24078	11/19/2020 9:28 PM

Philpott Lake Master Plan Update: Survey 1

114	24171	24171	11/19/2020 9:07 PM
115	24073	24073	11/19/2020 9:04 PM
116	24055	24055	11/19/2020 8:38 PM
117	24055	24055	11/19/2020 8:10 PM
118	24055	24055	11/19/2020 7:53 PM
119	24740	24740	11/19/2020 7:41 PM
120	24055	24055	11/19/2020 7:25 PM
121	24078	24078	11/19/2020 7:22 PM
122	24102	24102	11/19/2020 7:20 PM
123	24055	24055	11/19/2020 7:03 PM
124	28211	28211	11/19/2020 6:58 PM
125	24076	24076	11/19/2020 6:58 PM
126	24148	24148	11/19/2020 6:57 PM
127	24171	24171	11/19/2020 6:55 PM
128	23917	23917	11/19/2020 6:50 PM
129	23915	23915	11/19/2020 6:31 PM
130	24102	24102	11/19/2020 6:21 PM
131	24055	24055	11/19/2020 6:15 PM
132	24112	24112	11/19/2020 5:40 PM
133	29577	29577	11/19/2020 5:26 PM
134	24317	24317	11/19/2020 5:05 PM
135	24019	24019	11/19/2020 5:05 PM
136	24112	24112	11/19/2020 4:53 PM
137	24059	24059	11/19/2020 4:48 PM
138	24089	24089	11/19/2020 4:41 PM
139	24102	24102	11/19/2020 4:39 PM
140	24112	24112	11/19/2020 4:33 PM
141	24055	24055	11/19/2020 4:24 PM
142	24078	24078	11/19/2020 4:17 PM
143	24018	24018	11/19/2020 4:11 PM
144	27048	27048	11/19/2020 4:08 PM
145	21222	21222	11/19/2020 4:01 PM
146	24133	24133	11/19/2020 3:53 PM
147	24467	24467	11/19/2020 3:42 PM
148	24055	24055	11/19/2020 3:38 PM
149	27019	27019	11/19/2020 3:36 PM
150	24151	24151	11/19/2020 3:14 PM
151	27030	27030	11/19/2020 3:11 PM

Philpott Lake Master Plan Update: Survey 1

152	24148	24148	11/19/2020 3:05 PM
153	24055	24055	11/19/2020 3:04 PM
154	24089	24089	11/19/2020 3:01 PM
155	27019	27019	11/19/2020 2:57 PM
156	24088	24088	11/19/2020 2:52 PM
157	24171	24171	11/19/2020 2:52 PM
158	24055	24055	11/19/2020 2:50 PM
159	24165	24165	11/19/2020 2:49 PM
160	24053	24053	11/19/2020 2:49 PM
161	24151	24151	11/19/2020 2:37 PM
162	22312	22312	11/19/2020 1:13 PM
163	24055	24055	11/19/2020 1:10 PM
164	24018	24018	11/19/2020 11:13 AM
165	24055	24055	11/19/2020 11:09 AM
166	24137	24137	11/19/2020 10:59 AM
167	24088	24088	11/19/2020 9:44 AM
168	24151	24151	11/19/2020 9:42 AM
169	24148	24148	11/19/2020 9:16 AM
170	24018	24018	11/19/2020 8:40 AM
171	24018	24018	11/19/2020 8:13 AM
172	24151	24151	11/19/2020 7:55 AM
173	24171	24171	11/19/2020 6:28 AM
174	24380	24380	11/19/2020 6:04 AM
175	24065	24065	11/19/2020 2:17 AM
176	24328	24328	11/19/2020 12:22 AM
177	24070	24070	11/18/2020 11:41 PM
178	24148	24148	11/18/2020 11:38 PM
179	24112	24112	11/18/2020 11:15 PM
180	24088	24088	11/18/2020 11:07 PM
181	24351	24351	11/18/2020 10:54 PM
182	24153	24153	11/18/2020 10:20 PM
183	24102	24102	11/18/2020 10:18 PM
184	24102	24102	11/18/2020 10:09 PM
185	24153	24153	11/18/2020 10:08 PM
186	24055	24055	11/18/2020 10:08 PM
187	24102	24102	11/18/2020 10:08 PM
188	27214	27214	11/18/2020 9:53 PM
189	24102	24102	11/18/2020 9:39 PM

Philpott Lake Master Plan Update: Survey 1

190	24055	24055	11/18/2020 9:25 PM
191	24102	24102	11/18/2020 9:24 PM
192	24112	24112	11/18/2020 9:18 PM
193	24055	24055	11/18/2020 9:16 PM
194	24055	24055	11/18/2020 9:14 PM
195	24018	24018	11/18/2020 9:10 PM
196	24091	24091	11/18/2020 9:10 PM
197	24088	24088	11/18/2020 9:10 PM
198	24019	24019	11/18/2020 8:59 PM
199	24055	24055	11/18/2020 8:59 PM
200	24067	24067	11/18/2020 8:32 PM
201	24088	24088	11/18/2020 8:32 PM
202	24101	24101	11/18/2020 8:32 PM
203	24089	24089	11/18/2020 8:32 PM
204	24138	24138	11/18/2020 8:29 PM
205	24055	24055-0444	11/18/2020 7:50 PM
206	24112	24112	11/18/2020 7:48 PM
207	24153	24153	11/18/2020 7:40 PM
208	24112	24112	11/18/2020 7:25 PM
209	24179	24179	11/18/2020 7:13 PM
210	24165	24165	11/18/2020 7:10 PM
211	24112	24112	11/18/2020 6:34 PM
212	24019	24019	11/18/2020 6:27 PM
213	24148	24148	11/18/2020 6:17 PM
214	24019	24019	11/18/2020 6:15 PM
215	24088	24088	11/18/2020 6:09 PM
216	24088	24088	11/18/2020 6:04 PM
217	24092	24092	11/18/2020 6:04 PM
218	24153	24153	11/18/2020 4:26 PM
219	27511	27511	11/4/2020 3:24 PM

Q23 Please provide any additional comments regarding your vision for Philpott Lake in the space below.

Answered: 112 Skipped: 145

Cloud View

List View

Search responses



lake		41.96%	47
Philpott		15.18%	17
keep		15.18%	17
love		14.29%	16
better		14.29%	16
camping		11.61%	13
area		10.71%	12
Philpott Lake		9.82%	11
parking		9.82%	11
great		9.82%	11
Make		9.82%	11
boat		8.93%	10
enjoy		8.93%	10
family		7.14%	8
love lake		6.25%	7
marina		6.25%	7
fishing		5.36%	6
needs		5.36%	6
Goosepoint		4.46%	5
place		4.46%	5
nice		4.46%	5
boat ramp		3.57%	4
tournament		3.57%	4
resource		3.57%	4
Please		3.57%	4
add		3.57%	4
Thanks		3.57%	4
time		3.57%	4
wonderful		3.57%	4
shoreline		3.57%	4

Philpott Lake Master Plan Update: Survey 1

#	RESPONSES	DATE
1	Great clean lake Nice clean lake	12/11/2020 11:38 PM
2	Heritage events Could there be a day or weekend with special events or recognition for descendants of those families that use to own property now owned by the corp and/or under the lake. History of those people including the native americans that lived on the smith river would be interesting and nice to preserve.	12/10/2020 4:42 PM
3	Keep park open all year More access for locals Make more accessible for day use Don't lock it up during off season	12/9/2020 10:22 PM
4	Just maintain Keep it the same the lake has been a good friend. Just keep what is there, well maintained and in good repair.	12/7/2020 6:03 PM
5	Just maintain Keep it the same No development I do not want to see it commercial like Smith Mountain they are close enough in driving that philpott should stay like it is just with updates. If someone want commercial they can drive a short distance to smith mountain	12/7/2020 3:29 PM
6	Great clean lake Just maintain Keep it the same The lake should be left as it is. This lake has some of the cleanest water and shoreline of any in the state. If you want develope recreation there is other lakes nearby. The peace and quiet is the slender of this gem. Don't ruining it for wishing you had more. More is not always better.	12/7/2020 2:07 PM
7	Great clean lake GREAT CLEAN LAKE	12/7/2020 1:22 PM
8	Appreciate the amenities I think Philpott Lake is a wonderful family place. My nephews & niece love the area. It makes for a great time & gives them all something to do. It lets them be kids & have the nature experience, but still allows them to be safe & us to keep eyes on them.	12/7/2020 9:21 AM
9	Appreciate the amenities Just maintain Leave it for the future kids, we dont want no smith mt. Lake down here.	12/4/2020 9:50 PM
10	Appreciate the amenities Great clean lake Clean water to swim in, love it for the family	12/4/2020 9:36 PM
11	Great hunting Thanks for the wildlife food plots. Great hunting	12/4/2020 8:20 PM
12	Appreciate the amenities Love the way it is now, keep up the good work	12/4/2020 8:00 PM
13	Appreciate the amenities N/A I love the lake! I really do not have improvements to add.	12/4/2020 7:30 PM
14	Appreciate the amenities Philpott Lake has lots of memories for us, picnics, breakfasts, enjoying nature . We plan on creating more memories there as it is.	12/4/2020 6:20 PM
15	Balance expansion No development No housing Those who live closest should have the most to say. This survey should be taken of them. We do not want any commercial development at the lake. We do not want more houses allowed to be built on its shores.	12/4/2020 6:12 PM
16	Appreciate the amenities Philpott Lake is very much appreciated as is!	12/4/2020 5:48 PM
17	Appreciate the amenities We love using Philpott Lake!	12/3/2020 3:53 PM
18	More bike trails Perimeter trail around lake lending towards multi-day backpacking. Bike specific trail systems.	12/3/2020 3:20 PM
19	Complaint on Rangers be more sutomer friendly	12/3/2020 2:24 PM
20	Just maintain Philpott doesn't need expanding or more amenities, the lake is already over crowded.	12/2/2020 10:23 AM
21	Just maintain Keep it the same I honestly enjoy Philpott just the way it is. It's not the most popular lake in the state, however it is one of the cleanest lakes in the state. As a young avid outdoorsman I enjoy all of the outdoor activities Philpott has to offer and I hope I can continue to do so in the future.	12/1/2020 6:48 PM
22	Just maintain Keep it the same No development I really love the time I'm able to spend with my family in one of the only nice calm lakes. We love being able to spend time in nature, take walks and enjoy the beauty all around us. My kids love going bird watching and seeing the occasional bear or deer while out. The space is truly amazing. I would hate to see too many modern touches come in. I fele like this is one of the last few places left that havent been built up and it's the reason we chose to make this place our home	12/1/2020 6:23 PM

Philpott Lake Master Plan Update: Survey 1

23	thank you !!	12/1/2020 1:20 PM
24	Stock more walleye Stock more Walleye. Corps, Thanks for taking the time to listen to the citizens.	11/30/2020 6:03 PM
25	Just maintain Keep it the same No development Keep it as natural as can be with allowing recreation to be at a minimum	11/30/2020 5:40 PM
26	Just maintain Keep it the same No development My family and friends enjoy the natural, untouched beauty of Philpott Lake. Such a contrast to the over-developed, over-crowded Smith Mountain Lake. Please do all you can to preserve our natural resources in our lake and ensure an unspoiled, natural setting for generations to come.	11/30/2020 5:02 PM
27	Land owner dock access As an owner of property adjacent to the lake, I would like to be able to have a dock like those on most other Core controlled lakes.	11/30/2020 12:37 PM
28	Appreciate the amenities Keep it the same No development Preserve nature I love this lake because its rural beauty. Id like to see some of the facilities updated for fishermen, campers and day users. But as for building and or development on the lake, it would ruin it for future generations. Hell no to any development on our lake.	11/30/2020 8:57 AM
29	Add ATV access to land Better facilities @ Twin Bring marina back twin ridge marina. Give me ATV access to government land.	11/26/2020 11:07 PM
30	Balance expansion Better fishing Extend no wake zone Preserve nature Public recreation opp. Promote respect/preservation of nature and wildlife habitat. Improved flood management for downstream recreation. Increased opportunity for outdoor physical activities like walking, hiking and biking. Minimize impact of high motor traffic on small lake. Make lake more safe and accessible for kayak/paddle boards/canoes.	11/26/2020 5:51 PM
31	Appreciate the amenities Love Philpott	11/25/2020 9:52 PM
32	Add more family amenities Have more family friendly camping areas and not have young people running around at night acting stupid	11/25/2020 11:19 AM
33	Balance expansion New boat ramp Any expansion at Philpott Lake should generally be limited to the existing facilities, although an additional beach and boat ramp would be helpful on the Henry County side of the lake to ease overcrowding. Philpott gives people a place they can go to get away and feel like they are in the middle of nowhere while still being relatively close to home. Excessive development would completely change the feel and experience of this nearly pristine resource, and everything should be done to keep Philpott from being overly developed and overused.	11/24/2020 3:29 PM
34	Full hookup campsites From what we've seen and heard from the campers don't look like there's going to be any, that manager who camps at the lake all summer seems to have everything he needs why cant we get sewage hook up on sites, also the people and cars coming in and partying all night was the thing that made us decide not to camp there anymore	11/23/2020 8:39 AM
35	Update campgrounds Update the camp grounds.	11/22/2020 7:33 PM
36	Fallen trees parking area It would be nice to have someone of the fallen trees cleaned up along bank where boats could park..	11/22/2020 6:16 PM
37	Appreciate the amenities Keep it the same My son has a boat and we both enjoy boating on Philpott Lake more than any other lake in the area. I really don't think much needs to be changed at Philpott. I love the cleanliness and natural beauty of the lake.	11/22/2020 11:51 AM
38	Goosepoint more access More access for locals There should be more access for day use by locals all over lake, especially at places like Goosepoint	11/22/2020 9:25 AM
39	Extend no wake zone Extend the no wake zone areas around Goosepoint	11/21/2020 11:23 PM
40	Keep it the same Please don't turn it into another smith mountain lake	11/21/2020 10:54 PM
41	Keep it the same Great lake. Hidden gem and would love to keep it that way!	11/21/2020 9:54 PM
42	Better facilities @ Twin Covered boat docks Full hookup campsites More campsites with full hookup including sewer. Need covered boat docks for rent. Need better facilities at twin ridge for day use.	11/21/2020 9:48 PM

Philpott Lake Master Plan Update: Survey 1

43	Keep it the same Beautiful Lake and Very Well Maintained	11/21/2020 7:42 PM
44	No housing please, never allow residential housing to along the lakes shoreline. one of the best benefits of philpott lake is that the lake is not crowded and you can enjoy the natural beauty.	11/21/2020 11:24 AM
45	Appreciate the amenities Thank you !!	11/21/2020 9:23 AM
46	Long leaf vine issue Address the long leaf vines currently growing under the shallow water areas	11/21/2020 7:06 AM
47	Appreciate the amenities I love having this resource in my area	11/20/2020 10:14 PM
48	Land owner day usage Own property on Goosepoint road and unable to launch boat from that location during summer months due to Daily limits. Owners living that close to that boat ramp should have access even during the busy months.	11/20/2020 8:54 PM
49	Update campgrounds Update the campgrounds	11/20/2020 8:26 PM
50	Land owner day usage Land owners on Goosepoint rd should Have access to day use at Goosepoint instead of been told that it full even when there is still parking available	11/20/2020 8:08 PM
51	Keep it the same Keep the course. Protect the natural habitat, provide the community with power and education.	11/20/2020 7:15 PM
52	Large pontoon parking Love boating at Philpott but find parking larger pontoon boat trailers to be an issue. Mostly on weekends.	11/20/2020 6:41 PM
53	Goosepoint more access Utilize upper parking lot Make Goose Point more accessible and utilize the upper parking lot. Quit turning people away.	11/20/2020 6:39 PM
54	Public recreation opp. Provide more recreational opportunities for the local public.	11/20/2020 5:04 PM
55	Appreciate the amenities Appreciate the staff Keep it the same More shoreline picnic I love the lake especially with the marina. Other than adding more shoreline picnic areas with ease of docking I would not change anything. My experience with lake staff has always been friendly and helpful. I have been on the lake for 65 years and I believe it is the best secret in Virginia. keep it like it is.	11/20/2020 5:02 PM
56	N/A n/a	11/20/2020 4:00 PM
57	Appreciate the amenities Moved here recently. Looking forward to camping and kayak/fishing on Philpott Lake. Campgrounds near the lake look lovely online.	11/20/2020 12:59 PM
58	Smoke free Make it smoke free	11/20/2020 12:53 PM
59	Full hookup campsites More campsites More campsites and full hookup would be wonderful! Never any residential housing for Philpott Lake! It's perfect like it is!!!	11/20/2020 12:22 PM
60	Balance expansion Value to economy Balanced, conservative expansion of lake amenities will be valuable to local economy.	11/20/2020 12:11 PM
61	Hard to get reservation hard to get reservation	11/20/2020 10:37 AM
62	Lakeshore access Primitive camping Love the lake, but would live more primitive camping opportunities and lake shore access for when boating isn't an option	11/20/2020 9:59 AM
63	No development Never allow development.	11/20/2020 9:59 AM
64	Great cell coverage Get internet/cell service coverage all over project area!!	11/20/2020 12:41 AM
65	Appreciate the amenities Preserve nature I honestly love coming to Philpott because of the undeveloped area. There are so many things to do now, but not commercialized. I think hiking, walking trails are great. But please keep the nature preserved. I enjoy getting away and finding peace at Philpott and enjoying the wonderful outdoors. Such a beautiful place!	11/19/2020 9:04 PM
66	Balance expansion A community asset enjoyed for many years. Any improvement or expansion would be welcome.	11/19/2020 8:10 PM
67	Balance expansion Just be fair to everyone whether you are a local or from out of town	11/19/2020 7:53 PM
68	Make it a destination Make it a destination state wide	11/19/2020 7:03 PM

Philpott Lake Master Plan Update: Survey 1

69	Better fishing Keep a check on all fish in the lake to provide good and better fishing.	11/19/2020 6:58 PM
70	Appreciate the amenities Appreciate the staff Great staff, great place!	11/19/2020 6:31 PM
71	More campsites Nothing would be better than more camping spots and parking along shore	11/19/2020 5:05 PM
72	Appreciate the amenities Born and raised in Bassett. Moved back home after serving in the military. Specifically for the lake. We love it.	11/19/2020 4:53 PM
73	No development Keep it low key out of the way non development	11/19/2020 4:48 PM
74	Appreciate the amenities Appreciate the staff Boat camping Kayak/canoe rental I believe you guys do a great job with what you have, but just a few more amenities such as the kayak/canoe rentals would be great. It would be so nice for the campers to get out on the water without lugging their own equipment along with their camping gear. I personally don't have a large enough vehicle to carry both, so this would be awesome!	11/19/2020 4:41 PM
75	Finish walking trail Finish walking trail	11/19/2020 4:39 PM
76	Swim beach We identified an area on the south side of the very far end of Bowens Creek where a safe swim beach could be developed and powerboats would be easily excluded without negative impact.	11/19/2020 4:33 PM
77	More parking GoosePoint Add lots more parking at GoosePoint Park and allow more Day Use into the park. Work with gate attendants in allowing more Day Use into the park. Campers and Day Users can get along together with the correct help to deal with the public.	11/19/2020 4:24 PM
78	Preserve nature Absolutely gorgeous lake and pristine shoreline. Please keep it this way!	11/19/2020 4:11 PM
79	Better fishing Better fishing for bass and less walleye.	11/19/2020 3:53 PM
80	Appreciate the amenities Great Lake to camp on and boat	11/19/2020 3:42 PM
81	Preserve nature Keep Philpott in it's natural state as is feasible.	11/19/2020 3:38 PM
82	Better fishing I'm there for fishing. More walleye.	11/19/2020 3:36 PM
83	Hard to get reservation More campsites Better ways to book reservations. More camping spaces.	11/19/2020 3:14 PM
84	Tournament fishing More tournament fishing opportunities & advertising which could bring more money to area including the marina(usually not open at tourn. start).	11/19/2020 3:04 PM
85	Full hookup campsites More campsites more camping sites, both hook-up and non-hookups	11/19/2020 3:01 PM
86	More land More land	11/19/2020 1:13 PM
87	Keep boat ramp open Keep Bowen Creek boat ramp open until Christmas!	11/19/2020 1:10 PM
88	Tourism Value to economy It has been a quiet local gem for years I would guess the community would like a little more foot traffic and tourism business.	11/19/2020 11:13 AM
89	Balance expansion Preserve nature My vision for Philpott is to basically maintain what we have. I believe it is extremely important to be conscious of the gem we already have. I would not like to see too much expansion because I want to preserve the natural beauty that is uniquely Philpott. I hope that the Corps of Engineers will continue to maintain Philpott without expanding too much. I would hate to see too much expansion so that we lose the natural setting, suffer in water quality, and make it unsafe.	11/19/2020 11:09 AM
90	No development Preserve nature I love this lake because it is pristine. Do not let anyone build on the lake.	11/19/2020 10:59 AM
91	Preserve nature It's a beautiful place	11/19/2020 9:42 AM
92	Na	11/19/2020 8:40 AM
93	No development Just no housing/subdivisions etc.	11/19/2020 8:13 AM
94	No	11/19/2020 7:55 AM
95	Complaint on Rangers Hard to get reservation It is so hard to get a reservation and when	11/19/2020 6:28 AM

Philpott Lake Master Plan Update: Survey 1

we do it is almost impossible to have any family members visit. Your staff has closed the park so many times and created havoc for family members trying to get back to their own campsite. Complaints on Rangers that overstep their authority, goes unheard by the present management.

96	Better fishing Adding Blue Catfish species to lake for added fishing	11/19/2020 12:22 AM
97	Expand parking More parking GoosePoint New boat ramp Upgrade bathrooms The parking at the marina is not good. Needs to be expanded but not quite sure how that would happen since it's already in a hollow. Maybe a new boat ramp where its flatter land. When there is a fishing tournament it needs to be posted on signs so that your other boaters know when to avoid the lake. We took our boat out for the first time on a tournament day and it was a mess at the marina. There also needs to be a tournament only boat ramp. There also needs to be a better bathroom facility at the marina.	11/18/2020 11:41 PM
98	Update marina We love Philpott just the way it is. The only changes we would make is updating the Marina and adding better boat docks. You do a wonderful job maintaining	11/18/2020 10:54 PM
99	No development Preserve nature Keep it beautiful and peaceful	11/18/2020 10:20 PM
100	No development Preserve nature I love Philpott lake. Please don't mess it up.	11/18/2020 10:18 PM
101	Add a restaurant Add restaurant Burger shack	11/18/2020 10:08 PM
102	Hard to get reservation Keep Horseshoe Point campground open longer, Goose Point is basically the only campground open for fall camping and it is hard to get a reservation there.	11/18/2020 10:08 PM
103	Provide better access Goosepoint should allow landowners access to the boat ramp either by way of a yearly fee or some sort of payment program. Many of us bought land on the road years ago to be able to access the lake. Now we have to drive to other locations to be able to get on the lake. We take pride in our community and help to take care of the road leading into goosepoint.	11/18/2020 9:53 PM
104	Preserve nature Love the lake. Let's keep it pristine and beautiful.	11/18/2020 9:24 PM
105	Houses/land Houses on the lake	11/18/2020 8:59 PM
106	Dredge out boat areas Repair campsites Upgrade bathrooms Repair campsites at Jamison Mill. Upgrade bathrooms and dredge out boating area.	11/18/2020 8:32 PM
107	Add a restaurant Add more family amenities Family fun center, put-put, restaurant	11/18/2020 8:32 PM
108	Full hookup campsites Hard to get reservation I think it would be nice to have some camping spots made available to local residents only (especially on the Goosepoint peninsula). Our family camped there for years. Now, it is virtually impossible to reserve spots at that location. More hook-up sites at Horseshoe Point would be nice.	11/18/2020 7:48 PM
109	Appreciate the amenities No development Preserve nature Philpott is a hidden Gem, other than the marina , an the old yacht club that was located in the back of cow branch, it's basically the same as it was when I was a child. I understand the need to generate revenue this day an age, but above all protect this wonderful resource.	11/18/2020 7:10 PM
110	Hard to get reservation We would camp more often at Goose Point but it is hard to get in. We love being on the lake.	11/18/2020 6:27 PM
111	Off-road area Open the road to iron docks /the old campground/ to 4x4 access use like the 80s and 90s.	11/18/2020 6:15 PM
112	Tourism Great place to visit & recreate, could be better utilized by travelers if advertised.	11/18/2020 6:09 PM